

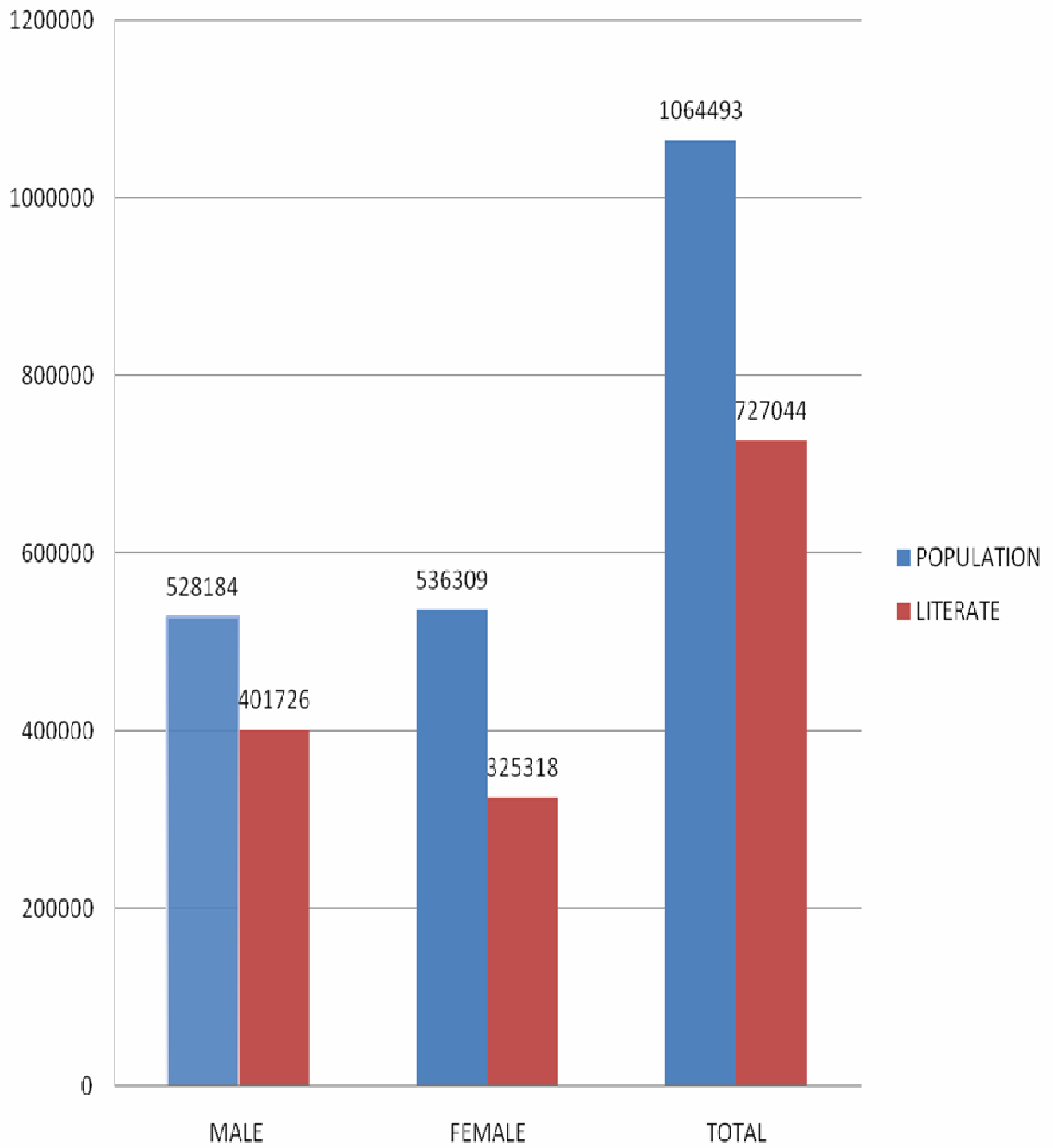
## 1. AREA AND POPULATION

### 1.1 AREA, POPULATION, LITERATES, SC, ST, – SEX WISE BY BLOCKS AND MUNICIPALITIES

Sl. No.	Name of the Blocks / Municipalities	Area (sq.km)	Population			Literates			Scheduled Castes			Scheduled Tribes		
			Persons	Male	Female	Persons	Male	Female	Persons	Male	Female	Persons	Male	Female
(1)	(2)	(3)	(4)	(5)	(6)	(7)	(8)	(9)	(10)	(11)	(12)	(13)	(14)	(15)
1.	Karur	243.4	256579	126793	129786	193509	104105	89404	41235	20161	21074	132	66	66
2	Thanthoni	363.1	188810	94485	94325	135510	74665	60845	40680	20134	20546	159	86	73
3.	Aravakurichi	436.9	101053	49844	51209	71649	39088	32561	18324	9137	9187	12	4	8
4.	K. Paramathi	539.3	82268	40825	41443	53384	30733	22651	21805	10854	10951	23	15	8
5.	Kulithalai	189.0	136212	66991	69221	93760	50924	42836	33624	16230	17394	132	70	62
6.	Thogamalai	301.8	70519	35038	35481	41455	23512	17943	14721	7191	7530	8	4	4
7.	Kadavur	427.1	109839	54793	55046	62229	35942	26287	20463	10156	10307	45	21	24
8.	K.R.Puram	395.0	119213	59415	59798	75548	42757	32791	30533	14946	15587	64	31	33
District Total		2895.6	1064493	528184	536309	727044	401726	325318	221385	108809	112576	575	297	278

Source: Census of India 2011

# POPULATION - LITERATE



## 1.2. POPULATION BY BROAD INDUSTRIAL CATEGORIES OF WORKERS

Sl. No (1)	Industrial Category (2)	2001		2011	
		Persons (3)	% to total workers (4)	Persons (5)	% to total workers (6)
1.	Total Main Workers	445450	90%	508507	94%
	a) Cultivators	100875	20%	83800	15%
	b) Agricultural Labours	152993	31%	182639	34%
	c) Household Industry Manufacturing, Processing, Servicing and Repairs	18228	4%	10162	2%
	d) Other Workers	173354	35%	231906	43%
2	Marginal Workers	51014	10%	34791	6%
	Total Workers	496464	100%	543298	100%
	Non Workers	439222		521195	-
	Total Population	935686	-	1064493	-

Source: Census of India 2001 & 2011

## 1.3 POPULATION BY RELIGION

Sl.No (1)	Religion (2)	Persons in District (3)	Persons in Tamil Nadu (4)	Percentage (%)	
				Tamilnadu (5)	Karur District (6)
1	Hindu	883584	54985079	88.67	94.43
2	Muslim	37272	3470647	5.47	3.98
3	Christian	13863	3785060	5.69	1.48
4	Sikh	45	9545	0.01	0.01
5	Buddhist	19	5393	Nil	0
6	Jain	19	83359	0.12	0
7	Other Religions	59	7252	0.01	0.01
8	Religions not stated	825	59344	0.03	0.09
	Total Population	935686	62405679	100.00	100.00

Source: Census of India 2001

#### 1.4.POPULATION BY AGE GROUPS

Sl.No	Age Groups	Persons in Districts(in '000')	Persons in Tamil Nadu(in '000')	Percent to total in	
				District	Tamil Nadu
(1)	(2)	(3)	(4)	(5)	(6)
1.	0-14	231	16710	24.7	26.8
2.	15-29	247	17704	26.4	28.3
3.	30-44	208	13393	22.2	21.5
4.	45-59	143	8663	15.3	13.9
5.	60 and above	106	5935	11.4	9.5
	Total	935	62405	100.0	100.0

Source: Census of India 2001

#### 1.5 POPULATION OF THE DISTRICT DECENNIAL GROWTH

Period (1)	Region (2)	Population (3)	Percentage (4)
2001	Total	935686	100%
	Rural	624430	66.73%
	Urban	311256	33.27%
2011	Total	1064493	100%
	Rural	629976	59.18%
	Urban	434517	40.82%

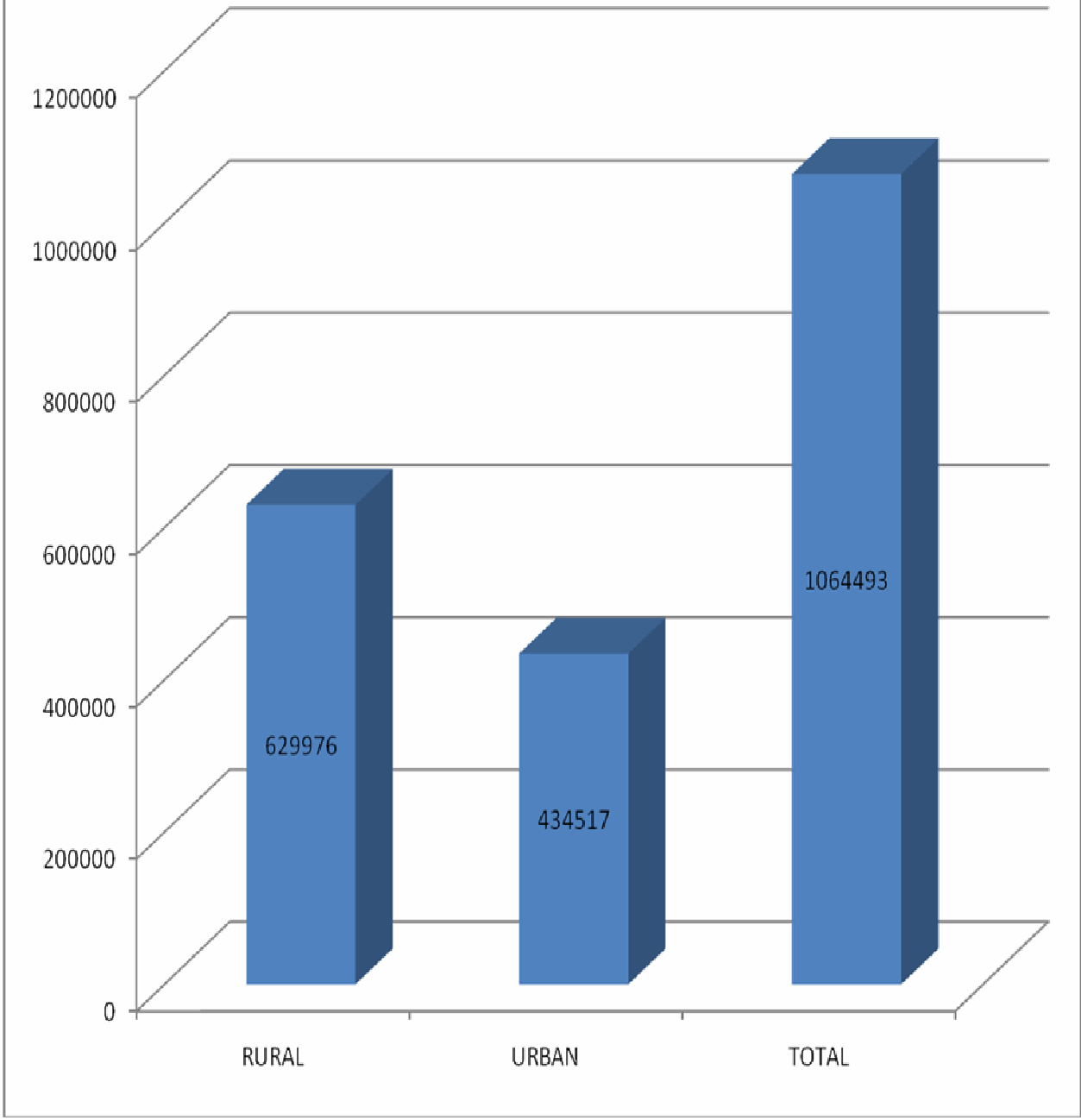
Source: Census of India 2001 & 2011

#### 1.5 (A) Population – Density & Sex ratio

Population Density Per Sq.Km			Sex Ratio			Percentage of Decennial Growth Rate		
1991	2001	2011	1991	2001	2011	1981-1991	1991-2001	2001-11
284	323	371	999	1010	1015	12.87	9.32	15.06

Source: Census of India 2001 & Population 2011 Provisional

# REGION-WISE POPULATION



1.6 SALIENT FEATURES OF 2001 CENSUS – BLOCK ,MUNICIPALITY AND TOWN PANCHAYAT

Sl. No	Name of the Block / Municipality	Density per Sq.Km.	Females per 1000 males	Increase in population since 1981 in %	Urban/Rural Population in %	Literacy rate among		S.C. Population in %	S.T. Population in %
						Male (%)	Female (%)		
1.	Karur	948	1026	11.21	7.83	77.98	60.4	22.81	0.01
2.	Thonthoni	393	1007	27.39	9.56	72.75	53.48	23.16	0.12
3.	Aravakurichi	197	1014	6.27	5.94	75.07	55.48	24.82	0.03
4.	K. Paramathi	153	1011	3.68	8.84	66.79	43.71	25.43	0.01
5.	Kulithalai	560	984	5.39	5.67	78.95	59.43	27.41	0.78
6.	Thogamalai	265	1004	9.17	8.54	60.96	40.01	19.58	0.01
7.	Krishnarayapuram	315	993	8.61	11.48	64.95	43.83	24.67	0.34
8.	Kadavur	194	1005	4.61	8.84	51.39	31.02	18.5	0.1
9.	Karur Municipality	12938	989	15.79	8.16	96.85	70.86	10.89	0.03
10	Kulithaia Municipality	2447	984	9.18	2.79	82.27	72.09	14.93	0.32
11	Inam Karur Municipality	8738	983	11.42	4.86	81.16	65.82	8.57	0.02
12	Thanthoni Municipality	2498	984	--	5.69	77.08	62.86	15.07	0.04
13	Punjai Pugalur T.P	3906	1002	--	2.17	77.58	60.35	13.52	0.02
14	TNPL Pugalur T.P	1128	951	--	0.62	78.54	64.56	13.67	0.12
15	P. Thottakurichi T.P	457	1025	--	1.03	73.87	58.13	27.9	0.00
16	Puliyur T.P	574	979	--	1.23	78.23	59.34	31.62	0.09
17	Uppidamangalam T.P	283	1005	--	1.08	73.05	43.96	24.51	0.04
18	Aravakurichi T.P	213	987	--	1.23	78.17	59.87	14.67	0.04
19	Pallapatti T.P	560	1376	11.27	3.26	78.87	73.25	2.31	0.00
20	Maruthur T.P	415	1022	--	1.09	69.55	47.47	29.75	0.20
21	Nangavaram T.P	513	1030	--	1.75	69.29	50.13	25.88	0.00
22	Krishnarayapuram T.P	604	1012	--	1.13	67.07	52.98	19.93	1.88
23	P.J. Cholapuram	237	1009	--	0.70	68.81	45.31	18.10	0.00

Source: Census of India 2001

## 2. CLIMATE AND RAINFALL

### 2.1. TEMPERATURE AT SELECT STATIONS

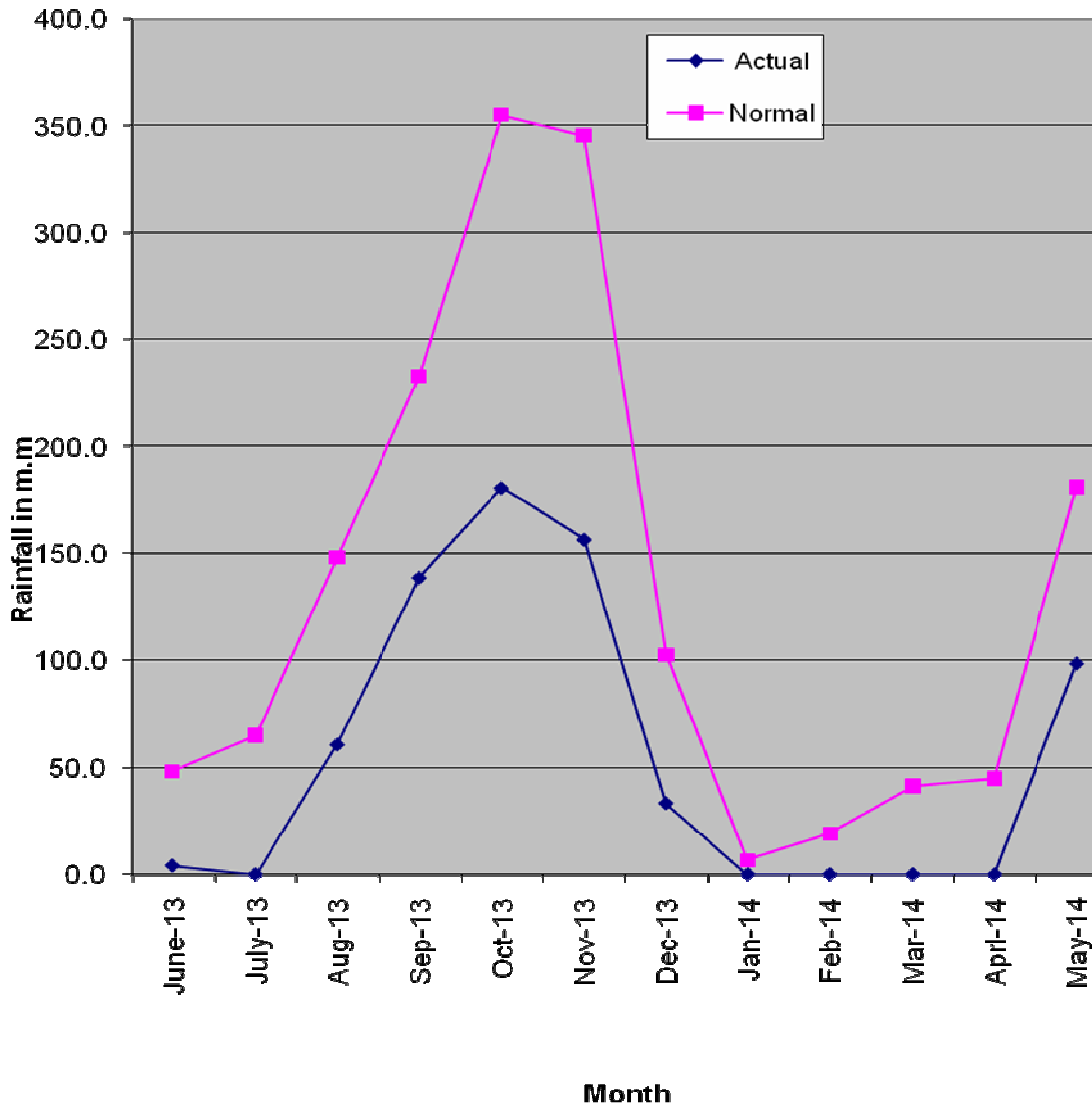
Name of the Station: K.Paramathi (Celsius)

Year: 2013-14

Months	RECORDING STATION									
	TEMPERATURE (in Degree Centigrade)								Rainfall (in m.m.)	
	Maximum		Minimum		Mean		Humidity		Normal	Actual
	Normal	Actual	Normal	Actual	Normal	Actual	Normal	Actual		
June 2013	33.50	35.33	24.70	25.15	29.00	30.24	--	61.35	44.4	4.0
July 2013	32.50	34.94	24.00	24.74	28.10	29.84	--	62.65	65.1	0.0
August 2013	32.50	35.64	23.70	24.40	28.10	30.02	--	63.55	87.6	60.6
September 2013	33.10	35.40	23.70	24.19	28.40	29.80	--	64.73	94.2	138.8
October 2013	31.30	35.04	23.00	23.69	27.20	29.37	--	68.19	173.8	180.9
November 2013	29.60	32.63	21.50	22.71	25.60	27.67	--	71.40	188.8	156.5
December 2013	29.40	31.41	19.70	20.08	24.60	25.75	--	66.02	69.7	33.2
January 2014	30.50	32.42	18.70	19.72	24.60	26.07	--	60.97	7.0	0.0
February 2014	33.40	34.53	20.30	24.59	26.70	27.83	--	74.75	19.2	0.0
March 2014	36.20	36.39	22.60	24.13	29.40	29.49	--	37.68	41.4	0.0
April 2014	37.20	39.55	25.00	27.77	31.10	32.97	--	36.05	45.0	0.0
May 2014	36.30	37.33	25.20	26.97	30.80	31.59	--	60.45	82.6	98.6

Source: J.E. Groundwater Sub-Division, P.W.D. Tiruchy

Rainfall 2013-14





**2.2 MONTHLY RAINFALL DATA – STATION WISE WITH MAINTAINING  
DEPARTMENT PARTICULARS**

(Actual Rainfall in m.m)

Year: 2013-14

<b>Period</b>	<b>Karur</b>	<b>Aravakur ichi</b>	<b>K.Par mathy</b>	<b>Anai palyam</b>	<b>Kuli thalai</b>	<b>Thoga malai</b>	<b>Kada vur</b>	<b>Pala viduthi</b>	<b>Mayan ur</b>	<b>Pancha patti</b>
<b>South west Monsoon</b>										
June 2013	4.6	2.2	0.0	0.0	1.0	0.0	0.0	0.0	4.0	20.6
July 2013	0.0	0.0	0.0	0.0	0.0	0.0	0.0	0.0	1.0	0.0
Aug 2013	87.4	26.4	57.9	61.6	30.3	95.0	80.9	107.0	102.2	40.4
September 2013	69.6	30.6	58.4	102.2	65.2	113.3	77.8	94.0	118.6	221.2
<b>North East Monsoon</b>										
October 2013	7.0	56.6	10.0	104.0	10.0	151.0	107.0	95.2	82.0	173.0
November 2013	37.1	42.2	37.0	27.0	79.8	105.0	29.8	60.7	27.0	140.4
December 2013	38.8	40.6	24.8	39.2	18.2	36.2	33.4	43.3	49.0	38.4
<b>Winter season</b>										
Jan 2014	0.0	0.0	0.0	0.0	0.0	0.0	0.0	0.0	0.0	0.0
Feb 2014	0.0	0.0	0.0	0.0	0.0	0.0	0.0	0.0	0.0	0.0
<b>Hot weather period</b>										
March 2014	0.0	0.0	0.0	0.0	0.0	0.0	0.0	0.0	0.0	0.0
April 2014	0.0	3.2	0.0	0.0	0.0	0.0	0.0	0.0	0.0	0.0
May 2014	97.0	135.7	83.2	101.9	60.5	95.9	94.0	144.3	134.0	90.0

Source: PWD, Met.Dept. and Rev. Dept.

2.2 MONTHLY RAINFALL DATA – STATION WISE WITH MAINTAINING  
DEPARTMENT PARTICULARS

(Actual Rainfall in m.m)

Year: 2013-14

<b>Period</b>	<b>Actual</b>	<b>Normal</b>	<b>% Deviation</b>
June 2013	4.1	19.8	-79.3
July 2013	0.1	35.7	-99.7
Aug 2013	66.2	51.8	27.8
September 2013	94.3	106.3	-11.3
<b>SOUTH-WEST MONSOON</b>	<b>164.7</b>	<b>213.6</b>	<b>-22.9</b>
October 2013	113.8	144.6	-21.3
November 20 13	71.9	119.1	-39.6
December 2013	34.9	51	-31.6
<b>NORTH-EAST MONSOON</b>	<b>220.6</b>	<b>314.7</b>	<b>-29.9</b>
Jan 2014	0.4	9.7	-95.9
Feb 2014	0.0	7.8	-100.0
<b>WINTER SEASON</b>	<b>0.4</b>	<b>17.5</b>	<b>-97.7</b>
March 2014	0.0	10.4	-100.0
April 2014	0.4	38	-98.9
May 2014	95.7	60.8	57.4
<b>HOT SEASON</b>	<b>96.1</b>	<b>109.2</b>	<b>-12.0</b>
<b>WHOLE YEAR</b>	<b>481.8</b>	<b>655</b>	<b>-26.4</b>

Source Department of Economics and Statistics, Chennai.

2.3 TIME SERIES DATA OF RAINFALL BY SEASONS (LAST 10 YEARS)

Year:2013-14

Sl. No	Year	South West Monsoon		North East Monsoon		Winter Season		Hot Weather Season		Total		% Deviation (+ or - or =) from Normal
		Normal	Actual	Normal	Actual	Normal	Actual	Normal	Actual	Normal	Actual	
1	1999-2000	189.8	90.2	317.9	525.8	24.2	4.5	122.6	53.4	654.5	673.9	+2.96
2.	2000-01	0	180.2	0	218.5	0	1.0	0	129.1	867.8	528.8	-39.1
3.	2001-02	192.0	62.6	317.9	194.3	24.0	1.0	107.0	54.8	640.9	312.7	-51.2
4.	2002-03	209.5	110.6	141.8	330.1	24.7	0	105.7	90.7	681.7	531.4	-22.0
5.	2003-04	249.7	61.5	365.4	358	24.0	0	103.1	229.6	742.2	649.1	-12.5
6.	2004-05	249.7	310.3	365.4	279.3	24.0	0.7	103.1	223.7	742.2	814.0	+9.7
7.	2005-06	249.7	164.3	365.4	714.2	24.0	5.8	103.1	101.4	742.2	985.7	32.8
8.	2006-07	249.7	1810.9	365.4	3020.7	24.0	10.6	103.1	907.0	742.2	5749.2	+5007
9.	2007-08	249.7	164.3	365.4	714.2	24.0	5.8	103.1	101.4	742.2	985.7	32.8
10.	2008-09	249.7	1957.04	365.4	4341.44	24.0	16.8	103.1	210.2	742.2	6525.48	+5783.28
11.	2009-10	249.7	166.6	365.4	343.4	24.0	1.4	101.3	125.4	740.4	637.1	-14
12	2010-11	223.4	230.9	310.5	479.6	17.5	3.0	109.2	140.2	660.6	853.7	29.2
13	2011-12	213.6	154.4	314.7	466.0	17.5	2.5	109.2	152.6	655.0	775.5	18.4
14	2012-13	213.6	90.2	314.7	239.8	17.5	16.3	109.2	59.1	655.0	405.4	-38.1
15	2013-14	213.6	164.7	314.7	220.6	17.5	0.4	109.2	96.1	655	481.8	-26.4

Source: Department of Economics and Statistics, Chennai.



### **3. AGRICULTURE**

#### **3.1. SOIL CLASSIFICATION**

Year: 2013-14

Sl.No. (1)	Type of Soil (2)	Places in District (3)
1.	Yellow wish Red, Fine Loamy Soils	Karur, Thanthoni, Aravakurichi, Paramathy, Kulithalai, Krishnarapuram, Thogamalai, Kadavur.
2.	Reddish Brown, Fine Loamy Soils	Karur, Thanthoni, Aravakurichi, K. Paramathy
3.	Reddish Brown, Coarse Loamy Soils	Karur, Thanthoni, Aravakurichi, K. Paramathy.
4.	Dark Brown, Clay Loamy Soils	Karur, Paramathy, Kulithalai, Krishnarayapuram.
5.	Dark Brown, Coarse Loamy Soils	Thanthoni, Aravakurichi, Paramathy.
6.	Dark Grayish Brown, Fine Texture Soils	Kulithalai
7.	Dark Red Coarse Loamy Soils	Kulithalai, K.R. Puram, Thogamalai, Kadavur.
8.	Yellowish Red Fine Loamy Soils	Krishnarayapuram, Kadavur.
9.	Dark Clay, Sandy Clay Loam	Krishnarayapuram, Thogamalai, Kadavur.
10.	Dark Grayish, Brown Fine Clay Loam	Thogamalai, Kadavur.

Source: Directorate of Economics and Statistics, Chennai.

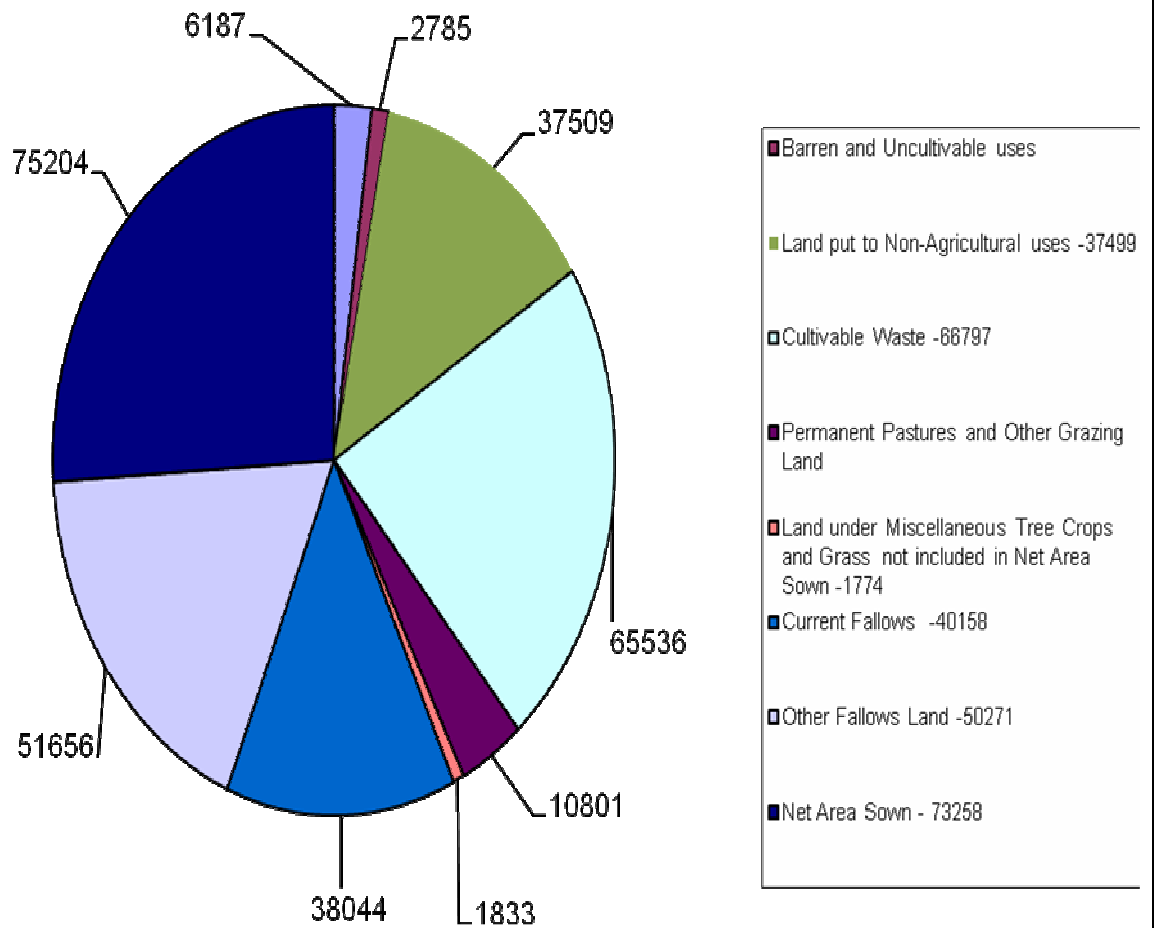
**3.2. LAND UTILISATION**  
(Area in Hectares)

Year:2013-14

Sl No	Classification of Land	Taluk wise						District Total
		Karur	Manmangalam	Aravakurichii	Kulithali	K.R.Puram	Kadavur	
1.	Forest	-	18.000	293.675	39.440	152.000	5684.000	6187.115
2.	Barren and Uncultivable uses	36.805	498.515	520.740	541.310	542.360	645.640	2785.370
3.	Land put to Non-Agricultural uses	4109.135	6677.520	8559.875	6780.355	5521.530	5860.130	37508.545
4.	Cultivable Waste	7385.135	4431.900	33313.585	9321.065	3119.880	7964.375	65536.330
5.	Permanent Pastures and Other Grazing Land	31.340	1264.430	6975.110	427.100	1546.645	556.355	10800.980
6.	Land under Miscellaneous Tree Crops and Graces not included in Net Area Sown	40.085	266.905	180.465	581.885	362.090	402.100	1833.530
7.	Current Fallows	6879.550	2447.360	10465.385	5329.550	4966.740	7955.025	38043.610
8.	Other Fallows Land	5158.240	3273.180	17223.830	9213.020	5276.540	11511.950	51656.760
9.	Net Area Sown	7845.410	10279.615	20082.905	16846.870	13542.475	6607.120	75204.395
10.	Geographical Area According to Village Papers	31486.090	29157.425	97615.570	49080.595	35030.260	47186.695	289556.635
11	Total Cropped Area	7855.230	10353.805	20082.905	19782.965	13653.060	6619.880	78347.845
12	Area Sown More than Once	9.820	74.190	-	2936.095	110.585	12.760	3143.450

Source: G Return (1423- Fasali)

**Land Utilisation 2013-14**  
**(in Hectares)**



3.3. AREA AND PRODUCTION OF CROPS (Estimated)

Year: 2013-14

Sl.N o. (1)	Crops (2)	Area in hec. (3)	Production in tonnes (4)	Productivity Kg./hec. (5)	% to the total area sown (6)
1.	Paddy	12565	50763	4041	16.0
2.	Jowar	21226	20950	987	27.1
3.	Cumbu	851	1330	1563	1.1
4.	Redgram	2523	2069	820	3.2
5.	Chillies	295	112	381	0.4
6.	Sugarcane	3372	320340	95000	4.3
7.	Banana	2666	68324	25628	3.4
8.	Groundnut	2240	6077	2713	2.9
9.	Gingelly	3387	2256	666	4.3
10	Maize	1803	6329	3510	2.3

Source: Directorate of Economics and Statistics, Chennai.



### 3.4. AGRICULTURAL IMPLEMENTS AND MACHINERY

Sl.No. (1)	Item (2)	( In Number)		
		1994 (4)	1999 (5)	2004 (6)
1.	Ploughs			
	a) Wooden	40533	20964	5676
	b) Iron	7257	2565	1848
	c) Total	47790	23529	7524
2.	Water Pumps for Irrigation Purpose			
	a) Worked by Oil Engine	7908	7670	3160
	b) Worked by Electric Power	20665	29045	15761
	c) Total	28573	36715	18921
3.	Tractors			
	a) Government	10	10	-
	b) Private	672	1011	690
	c) Total	682	1021	690
4.	Sugarcane Crushers			
	a) Worked by Power	117	33	12
	b) Worked by Bullocks	97	-	1167
	c) Total	214	33	1179
5.	Oil Ghanis			
	a) 5 Kg. & above	-	-	33
	b) Less than 5 Kg.	46	16	-
	c) Total	46	16	33

Source: Based on 16th Quinquennial Livestock Census

### 3.5. NUMBER AND AREA OF OPERATIONAL LAND HOLDINGS

Size Class of holdings (Hectares)	Number					Area				
	S.C. (2)	S.T (3)	OTHERS (4)	Institution	TOTAL (5)	S.C. (6)	S.T (7)	OTHERS (8)	Institution	TOTAL (9)
Below 0.5	5894	0	52723	90	58707	1408.92	0	12803.49	19.52	14231.93
0.5 – 1.0	2124	0	25247	27	27398	1454.59	0	18047.05	18.29	19519.93
1.0 – 2.0	1138	0	20563	38	21739	1527.29	0	29209.45	52.82	30789.56
2.0 – 3.0	255	0	8985	26	9266	584.93	0	22036.36	62.35	22683.64
3.0 – 4.0	103	0	4798	25	4926	359.57	0	16712.65	84.95	17157.17
4.0 – 5.0	52	0	3165	19	3236	227.36	0	14179.64	87.53	14494.53
5.0 – 7.5	29	0	3546	25	3600	174.08	0	21896.83	158.35	22229.26
7.5 – 10.0	31	0	1676	7	1714	262.78	0	14336.28	62.23	14661.29
10.0– 20.0	8	0	1433	26	1467	96.53	0	19350.21	361.83	19808.57
20.0and Above	1	0	172	8	181	21.07	0	5033.01	280.11	5334.19
Total	9635	0	122308	291	132234	6117.12	0	173604.97	1187.95	180910.07

Source: 9<sup>th</sup> Agricultural Census-2010-11

### 3.6.CONSUMPTION OF CHEMICAL FERTILISERS AND PESTICIDES

Year: 2013-14

Fertilisers (in '000' Tonne)				Pesticides		Urea ('000' Tonne)
Nitrogeous (N)	Phosphatic (P2 O5)	Pottassic (K2 O)	Total (NPK)	Dust (Kgs.)	Liquid (Lit.)	
(1)	(2)	(3)	(4)	(5)	(6)	(7)
4.710	1.557	1.786	8.053	18738	18501	7663

Source: Joint Director ,Agriculture Department, Karur

### 3.7. REGULATED MARKETS

Year: 2013-14

Name of Regulated Market	No. of Sub Regulated Markets	Quantity arrivals ('in M.T.')		Receipts (Rs. in Lakhs)
(1)	(2)	(Product wise)		(Product wise)
(1)	(2)	(3)		(4)
Chinnadharapuram	Nil	Paddy	103.860	0.38
		Turmeric	-	-
		Cotton	46.618	1.07
		Coconut	16.000	0.02
		Manila	-	0.08
Karur	Nil	Paddy-	1720.260	4.01
		Gingely	-	-
		Cshewnut	-	0.05
		Chillies (Dry)	-	0.11
		Coriander	-	1.22
		Jaggery	-	0.05
		Jowar	51.510	0.44
		Bajra	1.200	.23
		Turmeric	48.935	0.12
		Cotton	312.697	2.09
		Coconut	535.100	0.37
		Manila	10.080	0.31
		Tapioca	0.100	0.05
Kulithalai	Nil	Paddy	4486.320	18.04
		Cotton	-	0.62
		Coconut	-	1.17
		Black Gram	-	0.01
		Chilles	-	0.00
Irumpoorthipatti	Nil	Paddy	600.240	2.00
		Coconut	448.000	0.43
		Cotton	-	0.16

Source: District Agriculture Marketing Office

3.8.CROP INSURANCE SCHEME FOR THE FASLI YEAR-1423(2013-14)

DISTRICT : KARUR

Year: 2013-14

Sl.No.	Name of the Crop	Name of the Blocks notified	No.of Acres	Premium collected(in Rupees)	No.of Beneficiaries	Amount Sanctioned (in Rs.)
1	Paddy	-	-	-	-	-
2	Turmeric	-	-	-	-	-
3	Banana	-	-	-	-	-
<b>4</b>	<b>Total</b>	-	-	-	-	-

Source: J.R.Co-operation

3.9 SERICULTURE

Year: 2013-14

Name of the Block (1)	Area under Mulberry ( In Hectare) (2)	Production of Cocoons (In Kg.) (3)	Value in Rupees (4)
KARUR	7.79	2939.00	1008058
THANTHONI	6.00	4201.00	1344320
ARAVAKURICHI	12.44	3473.00	1210094
K. PARAMATHI	3.23	1033.00	376799
KULITHALAI	6.27	2968.00	860720
THOGAMALAI	--	--	-
KRISHNARAYAPURAM	5.66	1100.00	319000
KADAVUR	13.96	2100.00	609000
<b>TOTAL</b>	<b>55.35</b>	<b>17814.00</b>	<b>5727991</b>

Source : A.D. Sericulture, Namakkal

## 4. IRRIGATION

### 4.1 Sources of Water Supply –Block wise

Year: 2013-14

Sl. No.	Name of the Block	Canals	Length (Km.)	Wells used for irrigation purpose only	Tube Wells	Wells used for Domestic Purpose only	Reservoirs	Tanks (Nos.)
		Numbers						
(1)	(2)	(3)	(4)	(5)	(6)	(7)	(8)	(9)
1	Karur	7	101	5192	134	1683	-	-
2	Thanthoni	5	45	5024	329	1397	-	9
3	Aravakurichi	1	1	5525	-	902	-	2
4	K. Paramathi	2	28	8415	70	362	-	-
5	Kulithalai	4	20	2465	467	987	-	52
6	Thogamalai	1	7	5461	277	454	-	79
7	Krishnarayapuram	3	24	6206	680	994	-	13
8	Kadavur	-	-	7851	517	989	-	111
	<b>Total</b>	<b>23</b>	<b>226</b>	46139	2474	<b>7768</b>	-	<b>266</b>

Source: Directorate of Economics and Statistics, Chennai-6.

## 4.2 Actual area irrigated by source

(Area in Hectares)

Year: 2013-14

Source (1)	Number (2)	Area Irrigated	
		Net (3)	Gross (4)
<b>I. Surface Water:</b>			
1. Canals			
i) Government Canals	23	13346	11918
ii) Private Canals	-		
2. Tanks			
i) Large	18	10	10
ii) Small	248		
3. Flow Irrigation			
i) Major & Medium	-	-	
ii) Minor			
4. Lift Irrigation:			
i) Major & Medium	-	-	-
ii) Minor			
	-		
5. Ponds			
i) Lift Irrigation			
iii) Minor			
6. Other Sources:			
i) Lift Irrigation			
ii) Flow Irrigation			
<b>II Ground Water:</b>			
1. Public			
2. Private Tube Wells	3154	10682	10107
3. Dug Wells	42985	23905	23050
i) With Pump sets	42924		
ii) Without Pump sets	-		
iii) Diesel Engine	2722		

Source: 'G' Return. (Fasli-1423)

### **4.3 Area Irrigated by crops**

Sl.No. (1)	Crop (2)	Area (in Hect.)		
		2011-12	2012-13	2013-14
1	Paddy	17090	10907	12565
2.	Cholam	2598	1116	4773
3.	Cumbu	183	55	129
4.	Ragi	-	9	-
5.	Maize	1342	1059	923
6.	Green Gram	470	10	308
7.	Red Gram	31	35	291
8.	Black Gram	1777	408	3074
9.	Thattai	4	6	-
10	Chillies	770	365	295
11	Turmeric	790	257	267
12	Sugarcane - planted	5288	3564	1955
13	Sugarcane – Ratoon	2842	3012	1417
14	Onion	326	161	302
15	Gingely	717	235	573
16	Groundnut	5773	2556	1706
17	Coconut	6121	6312	6641
18	Sunflower	5289	2469	969
19	Cotton	56	55	88
20	Others	15696	13296	11667
	<b>Total Irrig. crops</b>	<b>67163</b>	<b>45887</b>	<b>47943</b>

Source: 'G' Return. (Fasli-1421 , 1422,1423)

#### 4.4 Details of Dams, Tanks, Wells and Bore Wells

Year: 2013-14

Sl. No.	Name of the Block	Dams					Tanks				No. of Wells in use	No. of Bore wells
		Catchment area	Water spread area	Height	Capacity	Length of canals	Water spread area	Capacity	Height	Length of canals (K.M)		
(1)	(2)	(3)	(4)	(5)	(6)	(7)	(8)	(9)	(10)	(11)	(12)	(13)
1.	Karur									101	5192	-
2.	Thanthoni									45	5024	10
3.	Aravakurichi									1	5525	241
4.	Paramathi									28	8415	138
5.	Kulithalai									20	2465	-
6.	Thogomalai									7	5461	-
7.	Kadavur									-	7851	10
8.	K.R. Puram									24	6206	1-
	Total									226	46139	418

Source: PWD Office & G Return 2013-14.



## 5. ANIMAL HUSBANDRY

### 5.1 Livestock Population

Year: 2013-14

Sl.No.	Classification	Numbers <b>2009-10</b>
1.	Cattle Male	
	i. Under one year	5443
	ii.. 1 to 2.5 Years	15375
	iii.. Over 2.5 years	9227
	<b>Total</b>	<b>30045</b>
	Female	
	I. Under one year	11374
	ii. 1 to 2.5 years	48675
	iii. Over 2.5 years in milk	59201
	a. Dry	641
	b. Not calved even once	127
	<b>Total</b>	120018
	<b>Cattle Total</b>	<b>150063</b>
	Buffaloes	
2.	Male	
	i. Under one year	1235
	ii.. 1 to 3 Years	3147
	iii.. Over 3 years	2563
	<b>Total</b>	<b>6945</b>
	Female	
	I. Under one year	2544
	ii. 1 to 3 years	10432
	iii. Over 3 years in milk	16237
	a) Dry	957
	b) Not calved even once	372
	Total	30542
	<b>Buffaloes Total</b>	<b>37487</b>
	Sheep	260130
	Goats	178551
	Horses and Ponies	--
	Pigs	3245
	Mules	--
	Donkeys	110
	Domestic Dogs	33644
	<b>Total</b>	<b>475680</b>
	<b>Total Livestock</b>	<b>663230</b>
	<u>Poultry</u>	
3.	Fowls	2418428
	Ducks	3918
	Others	-
	<b>Total Poultry</b>	<b>2422346</b>

Source: Regional Joint Director Animal Husbandry, Karur.

## 5.2 VETERINARY INSTITUTIONS AND ANIMALS TREATED BLOCKWISE

Year: 2013-14

Sl. No.	Name of the Block	Veterinary Institutions				Sub-centers	Other Units		Animals treated	Castration performed
		Poly-clinic	Hospitals	Dispensaries	Clinical Centers		Animal disease investigation unit	Mobile units		
(1)	(2)	(3)	(4)	(5)	(6)	(7)	(8)	(9)	(10)	(11)
1.	Karur	--	1	7	1	2	1	1	--	--
2.	Thanthoni	--	--	7	--	1	--	--	--	--
3.	Aravakurichi	--	--	6	--	6	--	--	--	--
4.	K. Paramathi	--	--	9	--	3	--	--	--	--
5.	Kulithalai	--	--	4	--	5	--	1	--	--
6.	Thogamalai	--	--	5	--	1	--	--	--	--
7.	K.R. Puram	--	--	9	--	3	--	--	--	--
8.	Kadavur	--	1	5	--	-	--	--	--	--
	<b>Total</b>	<b>--</b>	<b>2</b>	<b>52</b>	<b>1</b>	<b>25</b>	<b>1</b>	<b>2</b>	<b>--</b>	<b>--</b>

Source: Regional Joint Director Animal Husbandry, Karur.

## 5.3. NUMBER OF VETERINARY HOSPITALS

Year: 2013-14

Sl. No.	Name of the Block	Number of	
		Government Hospitals	Private Hospitals
(1)	(2)	(3)	(4)
1.	Karur	13	--
2.	Thanthoni	8	--
3.	Aravakurichi	12	--
4.	K. Paramathi	12	--
5.	Kulithalai	10	--
6.	Thogamalai	6	--
7.	K.R. Puram	12	--
8.	Kadavur	6	--
	<b>Total</b>	<b>79</b>	<b>--</b>

Source: Regional Joint Director Animal Husbandry, Karur.

#### 5.4 DAIRY DEVELOPMENT

Year: 2013-14

Name of the Block/Urban Town	Number of milk societies	Quantity of milk produced (In '000'Litres)	Value of milk produced (In Rs)
(1)	(2)	(3)	(4)
Karur	3	342253	6865663
Thanthoni	44	4852724	97388060
Aravakurichi	15	853001	17090376
K. Paramathi	15	1667971	33288561
Kulithalai	28	3199201	63294261
Thogamalai	22	1377829	27325840
K.R. Puram	18	2406894	47647542
Kadavur	25	4532269	90003134
<b>Total</b>	<b>170</b>	<b>19232142</b>	<b>382903437</b>

Source: Dy.Registrar,Dairy Development,Trichy

#### 5.5 POULTRY DEVELOPMENT

Year: 2013-14

Sl.No.	Name of the Block	Broiler (No's)	Layer (No's)
(1)	(2)	(3)	(4)
1.	Karur	20,000	10,30,000
2.	Thanthoni	23,500	50,000
3.	Aravakurichi	1,51,500	--
4.	K. Paramathi	4,34,000	6,29,500
5.	Kulithalai	5,000	--
6.	Thogamalai	45,000	--
7.	K.R. Puram	55,000	--
8.	Kadavur	--	--
	Total	7,34,500	17,09,500

Source: Regional Joint Director Animal Husbandry,Karur..

## 5.6 FISHERIES DEVELOPMENT AND PRODUCTION

Year: 2013-14

Name and Address of Fishing centres	Inland Fish Catch (Tonne)	Marine Fish Catch (Tonne)	Number of Fisherman engaged
(1)	(2)	(3)	(4)
Karur	1	Nil	200
Aravakurichi,	-	Nil	-
Kulithalai	-	Nil	-
Krishnarayapuram	2	Nil	150
Pettavaithalai	0.75	Nil	50
<b>Total</b>	<b>3.75</b>	<b>-</b>	<b>400</b>

Source: Inspector of Fisheries, Karur.

## 6. BANKING AND INSURANCE

### 6.1 No. of Commercial Banks

Year: 2013-14

Items	Deposits (Rs. in lakhs)	Advances (Rs. in lakhs)	Credit Deposit Ratio	P.S Adv. (Rs. in lakhs)	Agri Adv. (Rs. in lakhs)	Weaker Sec. Adv (Rs. in lakhs)	DRI Adv. (Rs. in lakhs)
(1)	(2)	(3)	(4)	(5)	(6)	(7)	(8)
Public Sector	21254201	33134497	156	30777620	13962037	4163050	26901
Private Sector	16445922	18398711	112	9893763	3944683	958273	529
Co-op Sector	2290814	4158037	182	1944663	1735833	2739615	0
Regional Rural	361160	836677	232	812122	764674	426783	0
TIIC	0	108075	0	108075	0	0	0
<b>Total</b>	<b>40352097</b>	<b>56635997</b>	<b>140</b>	<b>43536243</b>	<b>20407227</b>	<b>8287721</b>	<b>27430</b>

Source: Key Banking Statistics, Karur.(IOB-Karur)

## 6.2 INSURANCE SCHEME

Year: 2013-14

Name of the Insurance	No.of Branches	Policies Issued	Sum Assured (in lakhs)	No. of Beneficiaries	Amount paid as compensation (in lakhs)
(1)	(2)	(3)	(4)	(5)	(6)
1. L.I.C.	1	36928	40696.61	975	1192.99
2.General Insurance ( U.I.I.C.)	1	-	-	-	-
3. Other Connected Schemes	-	-	-	-	-

Source: District Manager LIC, Karur and Kulithalai.

## 7. CO-OPERATION

### 7.1 Co-operative Societies

(Rs. Lakhs)

Year:2013-14

Sl no	Type of Societies	No.of Societies	Members hip	Share Capital	Working capital	Loans Advanced (Outstanding and Overdue)	No. of Employees
(1)	(2)	(3)	(4)	(5)	(6)	(7)	(8)
1.	Co-op.Urban Banks	2	34916	94.40	4618.27	3476.71	14
2.	PrimaryAgriCeditSociety	84	194899	2548.01	35891.99	33893.74	317
3.	PrimaryAgr.R.D.Bank	3	23814	913.46	1651.26	836.84	4
4.	Agricoop marketing Society	2	18338	13.21	290.61	175.68	69
5.	EmployeesCoop.Thrift & Crt.Society	18	7509	1207.70	8593.92	7024.62	16
6.	Employees Coop Stores	1	110	0.11	19.48	-	5
7.	Students CoopStores	32	110	1.10	-	-	-
8.	KarurDt.Coop Printing Press	1	150	12.41	23.09	4.85	11
9.	Karur Dt.Coop Wholesale Stores	1	374	12.71	80.33	13.50	89
10	KarurDt.Coop Union	1	432	-	-	-	1
11	Lift irrig.Coopsociety	3	2821	4.01	110.18	-	11
12	Labour contract Co-op Society	-	-	-	-	-	-
	<b>Total</b>	<b>148</b>	<b>283473</b>	<b>4807.12</b>	<b>51279.13</b>	<b>4542594</b>	<b>537</b>

Source: Joint Registrar Co-operation

## 8. CIVIL SUPPLIES

### 8.1 No. of Fair Price Shops

Year: 2013-14

Sl.No.	Name of the Taluks	No.of Shops
(1)	(2)	(3)
1.	Karur	121
2.	Aravakurichi	122
3.	Kulithalai	104
4.	Krishnarayapuram	72
5.	Kadavur	68
6.	Manmangalam	87
	<b>DISTRICT TOTAL</b>	<b>574</b>

Source: District Supplies Officer, Karur.

### 8.2 QUANTUM OF ESSENTIAL COMMODITIES DISTRIBUTED AND THEIR RETAIL PRICES

Year: 2013-14

Sl.No	Name of the Commodity	Issue Price per (Kg.)	Scale of Supply per card			
(1)	(2)	(3)	(4)			
1.	Rice Common	Free of cost	1 Unit	12 Kg		
			1.5 Unit	14 Kg		
			2 Unit	16 Kg		
			2.5 Unit	18 Kg		
			3 and above	20 Kg		
2.	Wheat	Rs.7.50	Urban - 10Kg Rural - 5Kg			
3.	Sugar	Rs.13.50	1 Person -0.5 Kg 2 Person -1 Kg 3 Person -1.5 Kg 4 Person and above -2 Kg			
4.	Palmolein Oil	Rs.25	1 Ltr per card			
5.	Sooji	-	-			
6.	Maida	-	-			
7.	Kerosene (ltr)	Rs.14.10		No LP G	One LPG	Two LPG
			District head quarters	10	3	0
			Municipality	6	3	0
			Town panchayat	5	3	0
			Village	3	3	0
8.	Others (Salt)	Rs.3.50	1 Kg per card			
9.	Dhal	Rs.30	1 Kg per card			

Source: District Supply Officer, Karur.

**8.3 NO.OF RATION CARDS (RURAL AND URBAN)****Year:2013-14**

Region	No. of Ration Cards
Rural	190381
Urban	106647
District Total	297028

Source: District Supply Officer, Karur.

**8.4 QUANTITY SUPPLIED****Year: 2013-14**

Sl.No.	Items	Quantity Supplied
(1)	(2)	(3)
1.	Rice (Tonne)	67622
2.	Wheat (Tonne)	2604
3.	Sugar (Tonne)	6915
4.	Rava (Tonne)	-
5.	Maida (Tonne)	-
6.	Kerosene (Kilo Litre)	4755
7.	Others (Specified) salt	180 M.Ton

Source: District Supply Officer, Karur

**8.5 NO.OF L.P.G. CONNECTIONS****Year: 2013-14**

Sl.No.	Name of the Taluks / Municipalities	Government L.P.G.Connections			Private L.P.G. Connections	
		Single	Double	Total	Single	Double
(1)	(2)	(3)	(4)	(5)	(6)	(7)
1.	Karur	31150	38027	69177		-
2.	Aravakurichi	21369	14117	35486	-	-
3.	Kulithalai	17223	6669	23892	-	-
4.	Krishnarayapuram	11951	4258	16209	-	-
5.	Kadavur	4847	1869	6686		
	TOTAL	86510	64940	151450		

Source: Concerned Agencies

### 8.6 NO.OF PERSONS WAITING FOR L.P.G.CONNECTIONS

Year: 2013-14

Sl.No.	Name of the Taluks / Municipalities	Government L.P.G.Connections			Private L.P.G. Connections	
		Single	Double	Total	Single	Double
(1)	(2)	(3)	(4)	(5)	(6)	(7)
1.	Karur	-	-	-	-	-
2.	Aravakurichi	-	-	-	-	-
3.	Kulithalai	-	-	-	-	-
4.	Krishnarayapuram	-	-	-	-	-
	TOTAL	-	-	-	-	-

### 9. COMMUNICATIONS

#### 9.1 Post Offices doing postal business only 2013-14

Sl.No.	Name of the Blocks/Municipalities	Post Office doing postal business only (Nos.)
(1)	(2)	(3)
1.	KARUR MUNICIPALITY	4
2.	KULITHALAI MUNICIPALITY	3
3.	KARUR	35
4.	THANTHONI	32
5.	ARAVAKURICHY	33
6.	K.PARAMATHI	36
7.	KULITHALAI	24
8.	THOGAMALAI	16
9.	K.R.PURAM	32
10.	KADAVUR	24
	District Total	<b>239</b>

Source: District Head Post Office.



## **9.2 POST OFFICE DOING POST AND TELEGRAPHIC BUSINESS**

**Year: 2013-14**

Sl.No.	Name of the Blocks/Municipalities	Post Office doing Post and Telegraphic business (Nos.)
(1)	(2)	(3)
1.	KARUR MUNICIPALITY	NIL
2.	KULITHALAI MUNICIPALITY	NIL
3.	KARUR	NIL
4.	THANTHONI	NIL
5.	ARAVAKURICHY	NIL
6.	K.PARAMATHI	NIL
7.	KULITHALAI	NIL
8.	THOGAMALAI	NIL
9.	K.R.PURAM	NIL
10.	KADAVUR	NIL
	District Total	

Source: District Head Post Office.

## **9.3 TELEGRAPH OFFICE**

**Year: 2013-14**

Sl.No	Name of the Blocks/Municipalities	No.of Telegraph Office
(1)	(2)	(3)
1.	KARUR MUNICIPALITY	NIL
2.	KULITHALAI MUNICIPALITY	NIL
3.	KARUR BLOCK	NIL
4.	THANTHONI BLOCK	NIL
5.	PARAMATHY BLOCK	NIL
6.	KULITHALAI BLOCK	NIL
7.	KADAVUR BLOCK	NIL
8.	ARAVAKURICHI BLOCK	NIL
9.	THOGAMALAI BLOCK	NIL
10.	KRISHNARAYAPURAM BLOCK	NIL
	DISTRICT TOTAL	

Source: District Telecommunication Department

9.4 NO.OF TELEPHONE EXCHANGES, CAPACITY AND NO. IN USE

Year: 2013-14

Sl.No	Item	Karur Urban	Karur Rural	Kulithalai
1	No.of Exanges	17	22	13
2	Equipped Capacity	32046	13914	9620
3	No. of Direct Exchange Lines	13980	8111	4070
4	No. of Junction Lines	-	-	-
5	No of Telephones in use	13980	8111	4070
6	No. of ISDN connections	304	-	19

Source: District Telecommunication Office.

9.5 NO.OF PUBLIC CALL OFFICES ATTACHED TO EACH EXCHANGE

Year: 2013-14

Sl.No.	Name of the Exchange Centre	No. of Public Call Offices	
		With STD / ISD	Without STD / ISD
(1)	(2)	(3)	(4)
1	ARAVAKURICHI	2	37
2	ATHIPALAYAM	1	4
3	AUNDIPATTIKOTTAI	-	11
4	CHETTIPALAYAM KARUR	5	-
5	CHINNADARAPURAM	-	49
6	CHINNANDANKOIL	17	26
7	CHINTHAMANIPATTI	6	23
8	ESANATHAM	3	27
9	G.UDAYAPATTI	1	6
10	K.PARAMATHI	1	12
11	KAGITHAPURAM I&II	4	11
12	KANIYALAMPATTI	2	5
13	KARUR BAZAAR	65	89
14	KARUR E10B	-	-
15	KARUR MAIN EWSD	74	121
16	KASIPALASYAM	1	5
17	KAVALKARANPATTI	-	-
18	KOVILUR	-	-
19	KRISHNARAYAPURAM	1	45
20	KULITHALAI	18	172

21	KUPPAKOUNDANVALASU	-	4
22	KURAMBAPATTY	-	5
23	LALAPET	2	62
24	MALAIKOILUR	-	3
25	MANMANGALAM	-	4
26	MUSHTAKINATHUPATTI	1	2
27	NACHALUR	3	43
28	NANNIURPUDUR	-	4
29	NOYYAL KARUR	1	10
30	PALLAPATTY MAIN	8	65
31	PALLAPATTY RSU(I&II)	3	25
32	PANJAPATTY	-	13
33	PAVITHRAM	-	6
34	PUGALUR KARUR	9	42
35	PUNNAMCHATRAM	-	9
36	SENGAL	-	21
37	SIVAYAM	1	9
38	SOMURKOYAMPALLI	-	9
39	SUNGAGATE KARUR	10	88
40	THANTHONDRIMALAI I KARUR	5	17
41	THANTHONDRIMALAI II KARUR	16	34
42	THENNILAI	2	11
43	THOGAMALAI	8	45
44	UPPIDAMMANGALAM	9	18
45	VADIVEL NAGAR I&II KARUR+RSU	9	35
46	VAIRAMADAI	1	9
47	VALAYAPATTY	-	10
48	VANGALKARUR	1	32
49	VELLIYANAI	1	4
50	VENGAMAEDU KARUR	4	57
<b>Total</b>		<b>295</b>	<b>1339</b>

Source: District Telecommunication Officer.

9.6 NO.OF PERSONS WAITING FOR PHONE CONNECTION

Year: 2013-14

Sl. No.	Name of the Exchange Centers	No. of persons waiting for phone connections
(1)	(2)	(3)
1.	E 10-B MAIN	-
2.	BAZAAR R.L.U	-
3.	VENGAMEDU R.L.U	-
4.	SUNGAGATE R.L.U	-
5.	VADIVELNAGAR R.L.U	-
6.	CHETTIPALAYAM R.L.U	-
7.	KAGITHAPURAM	-
8.	K.PARAMATHI	-
9.	KASIPALAYAM	-
10.	N.PUDUR	-
11.	PAVITHIRAM	-
12.	PUNNAM CHATHIRAM	-
13.	PUGALUR	-
14.	SOMUR KOYAMPALLI	-
15.	UPPIDAMANGALAM	-
16.	VANGAL	-
17.	VELLIYANAI	-
18.	NOYYAL	-
19.	ARAVAKURICHI	-
20.	AANDIPATTIKOTTAI	-
21.	CHINNADHARAPURAM	-
22.	PALLAPPATTI	-
23.	THENNILAI	-
24.	VAIRAMADAI	-
25.	MALAIKKOVILUR	-

26.	ESANATHAM	-
27.	KULITHALAI	-
28.	KRISHNARAYAPURAM	-
29.	LALAPETTAI	-
30.	NACHALUR	-
31.	PANCHAPATTI	-
32.	SENGAL	-
33	VALAYAPATTI	-
34	CHINTHAMANIPATTI	-
35	G.UDAYAPATTI	-
36	KAVALKARANPATTI	-
37	THOGAMALAI	-
38	SIVAYAM	-

Source: District Telecommunication Office.

## **10. ELECTRICITY**

### **10.1 No. of Power Stations**

Year: 2013-14

Sl.No.	Name of the Power Stations	Year of Operation	Installed Capacity (M.W.)	Generation (M.U.)	Station Consumption (M.U.)	Nett Unit sent out (M.U.)
(1)	(2)	(3)	(4)	(5)	(6)	(7)
1.	Hydro	Nil				
2.	Thermal					
3.	Gas Turbine					
4.	Wind Mills					

### **10.2 QUANTUM OF POWER PURCHASED**

Year: 2013-14

Power purchased sectors name	Power purchased in M.U.
(1)	(2)
M/s TNPL	11.8 MU
M/s EID Parry	24.97 MU
M/s Chettinad Cement	Nil

10.3.POWER CONSUMPTION SECTOR WISE

Year: 2013-14

Sl.No.	Sectors	High/Low tension		Consumption (MU)		% of the consumption	
		HT	LT	HT	LT	HT	LT
(1)	(2)						
1.	Industries	54	8394	84.98	98.8	11.5%	13.42%
2.	Agriculture	7	43772	5.59	143.0	0.76%	19.4%
3.	Domestic	-	244273	-	240.0	-	32.57%
4.	Commercial	9	48857	6.61	83.0	0.89%	11.26%
5.	Public lighting and Public Works	16	17708	13.67	52.0	1.85%	7.05%
6.	Sales to licensees	-	-	-	-	-	-
7.	Sales to other States	-	-	-	-	-	-
8.	Miscellaneous		2916		9.0	-	1.22%

Source: District Electricity Board , Supt.Engineer,T.N.E.B.,Karur

10.4 PEAK DEMAND AND ENERGY OUTPUT

Year: 2013-14

Power Demand	Details
(1)	(2)
1. Instantaneous peak demand	240.0 MVA
2. Sustained peak demand	207.0 MVA

Source: District Electricity Board

10.5 REVENUE FROM ELECTRIC SCHEMES AND COST PER UNIT

Year: 2013-14

Sectors	Cost per unit	Income in Rs.in '000'
(1)	(2)	(3)
1. Government	-	
2. Public	Rs 4.32	15975.77
3. Private	-	

Source: District Electricity Board

## 10.6 TRANSMISSION AND DISTRIBUTION OF ELECTRICITY

Year: 2013-14

Sl.No. (1)	Item (2)	Unit (3)	Achievement (4)	
			2013-14	Up to this year
1.	Low Tension Line	KM	135.24	9083.94
2.	High Tension Line	KM	57.69	3138.19

Source: District Electricity Board

## 10.7 CAPACITY OF TRANSFORMERS

Year: 2013-14

Sl.No (1)	Name of the Stations / Sub Stations (2)	Capacity(MVA) (2)
1	KARUR 110/11 K.V.	32
2	MANMANGALAM 110/11 K.V.	20
3	MANMANGALAM 110/33 K.V.	16
4	PUGALUR 110/11 K.V.SS	20
5	ANDICHETTIPALAYAM 110/11 K.V.	16
6	ANDICHETTIPALAYAM 110/11 K.V.	16
7	MALAIKOVILUR 110/11 K.V.	20
8	PALLAPATTI 110/11 K.V.	26
9	PULIYUR 110/11 K.V.	20
10	VELLIANAI 110/11K.V.	20
11	THANTHONIMALAI 110 / 11 KV	20
12	AYYARMALAI 110/33-11KV	57
13	CHINATHAMANIPATTI 33/11 K.V.	16
14	MAYANUR 33/11 K.V.	10
15	THOGAMALAI 33/11 K.V.	8
16	PALAVIDUTHI 33/11 K.V.	8
17	KAVALKARANPATTI 110/11 K.V.	20
18	VALLAM 33/11 KV (Un Manned )	5
19	NACHALUR 33/11 KV	8
20	PANCHAPATTI 110 / 11 KV SS	10
21	OTHAKAKADAI 33/11KV SS	8

22	VEAPPAMPALAYAM 110/11 KV	20
23	KANIYALAMPATTY 110/11 KV	16
24	BALAMALPURAM 33/11 KV	8
25	RAJAPURAM (Un Manned )	8
26	THALAPATTY 110/11 KV	20
27	PUGALUR 230/110 KV	300

Source: District Electricity Board

### 10.8 RURAL ELECTRIFICATION

Year: 2013-14

Electrified during the year				Electrified upto the year			
Towns (1)	Village (2)	Hamlet (3)	Agricultural Pump set (4)	Town (5)	Village (6)	Hamlet (7)	Agricultural Pump set (8)
-	-	-	157	Karur Kulithalai Aravakurichi	87	3813	43772

Source: District Rural Electricity Office.

### 10.9 NAME AND ADDRESS OF FAULT REPORT OFFICES

Year: 2013-14

Sl.No.	Name of the Blocks / Municipalities	Name of the Stations / Sub Stations	No. of fault reported
1.	Karur	T.N.E.B.S.S.Karur	Nil
2.	Kulithalai	AE/O&M/Kulithalai	Nil

Source: District Electricity Board



## 11. EDUCATION

### 11.1 UNIVERSITIES, STUDENTS AND TEACHERS AND COURSES OFFERED

Year: 2013-14

Sl.No.	Name of the University	Students			Teachers	Name of the courses offered
		Boys	Girls	Total		
(1)	(2)	(3)	(4)	(5)	(6)	(7)
----Nil----						

### 11.2 COLLEGES FOR GENERAL EDUCATION,STUDENTS AND TEACHERS

Year: 2013-14

Sl. No.	Name of Institution	No. of Institution	Students			Teachers
			Boys	Girls	Total	
(1)	(2)	(3)	(4)	(5)	(6)	(7)
1.	Government Arts college, Karur	1				
2.	Dr.Kalaignar Govt.Arts College Ayyarmalai,Kulithalai	1	503	89	1392	14
3.	Self Financed Colleges i) Sarada Niketan College of Science for Women	1	-	496	496	46
	ii) Kongu Arts & Science College	1	756	933	1689	117
	iii) Arungarai Amman College of Arts & Science, Cinnadharapuram	1	68	115	183	14
	iv) Valluvar college of Science and Management	1	598	808	1406	79
	v)Valluvar college of catering & Hotel Management	1	14	-	14	2
	vi) Annai Women's College	1	-	830	830	54
	vii) Jairam Arts & Science College,Karur	1	925	775	1700	75

Source: Concerned Institutions

11.3 COLLEGE FOR PROFESSIONAL EDUCATION, STUDENTS AND TEACHERS.

Year: 2013-14

Sl.No.	Name of the Institutions	No.of Institutions	Students			Teachers
			Boys	Girls	Total	
(1)	(2)	(3)	(4)	(5)	(6)	(7)
1	Karur Polytechnic	1	286	23	309	40
2	Muthukumarasamy College of Engineering	1	2581	1560	4141	422
3	VKS college of Engg.& Tech.	1	603	177	780	61
4	VSB Engineering College	1	1916	925	2841	227
5	Arulmurugan Polytechnic	1	1043	96	1139	63
6	Chettinad college of Engg.& Tech.	1	99	682	1593	142
7	Sri Aurobindo College of Nursing	1	12	170	182	15
	Sakthi College of Nursing	1	24	163	187	20
	Cheran College of Engineering,Karur	1	259	119	378	43
	N.S.N College of Enginnering,Karur	1	629	351	980	68
	Sakthi School of Nursing	1	-	40	40	6
	Sri Aurobindo School of Nursing	1	-	46	46	5
	Givt Polytechnic College,Karur	1	728	127	855	NA
	Siddhartha Private ITI	1	52	10	62	6

Source: Concerned Institutions

11.4 COLLEGE FOR SPECIAL EDUCATION, STUDENTS AND TEACHERS.

Year: 2013-14

Sl.No.	Name of the Institutions	No.of Institutions	Students			Teachers
			Boys	Girls	Total	
(1)	(2)	(3)	(4)	(5)	(6)	(7)
	- Nil -	-	-	-	-	-

Source: Respective Head of Department

11.5 SCHOOLS FOR GENERAL EDUCATION, STUDENTS AND TEACHERS

Year: 2013-14

Sl. No.	Name of Institutions	No. of Institutions	Students			Teachers
			Boys	Girls	Total	
(1)	(2)	(3)	(4)	(5)	(6)	(7)
1.	Hr. Secondary	52	16392	11832	28224	1711
2.	Matric Hr. Secondary School & High School	56	22554	18261	40815	1158
3.	High School	59	16026	16082	32108	861
5.	Middle School	178	11568	11177	22745	1246
6.	Primary School	570	15382	15909	31291	1381
7.	Nursery School	87	5857	5611	11468	595
8.	ICSE, School	1	1012	875	1887	81
	Total	1001	88706	82108	170814	7276

Source: CEO , KARUR.

11.6 SCHOOLS FOR PROFESSIONAL EDUCATION, STUDENTS AND TEACHERS

Year: 2013-14

Sl. No.	Name of the Institution	No. of the Institutions	Students			Teachers
			Boys	Girls	Total	
(1)	(2)	(3)	(4)	(5)	(6)	(7)
1.	Govt. Teacher Training Institute for Women Chinnadharapuram	1	-	41	41	2
2	Govt. Teacher Training Institute , Mayanur	1	1	98	99	20

Source: Concerned Institution

11.7 SCHOOLS FOR SPECIAL EDUCATION, STUDENTS AND TEACHERS

Year: 2013-14

Sl. No.	Name of the Institution	No. of the Institution	Students			Teachers
			Boys	Girls	Total	
1	2	3	4	5	6	7
1	Anbalayam Deaf & Dumb	1	24	8	32	3
2	Govt. Music School	1	44	13	57	8

Source: Concerned Institution

11.8 INSTITUTIONS FOR OTHER PROFESSIONAL EDUCATION, STUDENTS AND TEACHERS

Year: 2013-14

Sl.No	Name of the Institution	No. of Institutions	Students			Teachers
			Boys	Girls	Total	
1	ITI	-	-	-	-	-
2	Sri Meenakshi Industrial School	1	-	2	2	1

Source: Respective Heads of Department

11.9 COMPUTER TRAINING CENTRES

Year: 2013-14

Name of the Block / Municipalities (1)	No. of Computer Training Centers (2)
KARUR MUNICIPALITY	35
KILITHALAI MUNICIPALITY	N.A
KARUR	N.A
THANTHONI	N.A
ARAVAKURICHI	1
K. PARAMATHI	2
KULITHALAI	4
THOGAMALAI	1
K.R. PURAM	2
KADAVUR	N.A

Source: Concerned Centers

11.10 HOSTELS AND INMATES BY COMMUNITY

Year: 2013-14

No. of Hostels											
Scheduled Caste			Scheduled Tribe			Most Backward Class and Denotified Communities			Backward Class		
B 1.	G. 2.	T. 3.	B. 4.	G. 5.	T. 6.	B. 7.	G. 8.	T. 9.	B. 10.	G. 11.	T. 12.
11	08	19	-	-	-	-	-	-	-	-	-

11.10 Contd...

No. of Inmates											
Scheduled Caste			Scheduled Tribe			Most Backward Class and Denotified Communities			Backward Class		
B. 13.	G. 14.	T. 15.	B. 16.	G. 17.	T. 18.	B. 19.	G. 20.	T. 21.	B. 22.	G. 23.	T. 24.
599	418	1017	-	-	-	-	-	-	104	60	164

B. Boys G. Girls T. Total

Source: District of Adi -Dravidar and Tribal Welfare Officer & District Backward Classes Officer

11.11 SCHOLARSHIPS TO STUDENTS BY COMMUNITY

Year: 2013-14

Scheduled Caste		/Scheduled Tribe		Denotified Communities/Most Backward Classes		Backward Classes	
No. of Beneficiaries (1)	Amount (in Rs ) (2)	No. of Beneficiaries (3)	Amount (in Rs ) (4)	No. of Beneficiaries (5)	Amount (Rs.in Lakhs) (6)	No. of Beneficiaries (7)	Amount (Rs.in Lakhs) (8)
21397	81288859	68	498760	-	-	-	-

Source: Concerned District Office

## 12. FISHERIES

### 12.1 FISHERIES DEVELOPMENT

**Year: 2013-14**

1. Area:
- a. Total Coastal Line of the District : --
  - b. i. Total Inland Fresh Waterspread Area : 3857.08 Hectares
  - ii. Estuaries and Brackish Water Area : --
  - c. Marine Fishing Villages --
2. Fish Production:
- |           | Item                       | Quantity<br>(Tonne) | Value<br>(Rs.in lakhs) |
|-----------|----------------------------|---------------------|------------------------|
|           | (1)                        | (2)                 | (3)                    |
| 3. Inland | (Irrigation tanks & ponds) | 4800                | 3.36                   |
- Fisheries Development
- a. Freezing plants Nil
  - b. Iceplants, Cold storages and walk in coolers Nil
  - c. Sea food manufacturing Nil
  - Units in private sector
  - d. Fisheries Training centre Nil
  - e. i. Marine Nil
  - ii. Inland
  - f. Fishing Vessels (coracles) Nil
4. Export
- Active Marine Fishermen - Nil  
Active Inland Fishermen - Nil
- Fish and Fish Products:
- Export:
- a. Quantity (Tonne) Nil
  - b. Value (Rs.in lakhs)

Source:Inspector of Fisheries , Karur.

### 12.2 ESTIMATED MARINE FISH PRODUCTION / INLAND FISH

#### PRODUCTION

**Year: 2013-14**

Sl.No. (1)	District (2)	Quantity (Tonne) (3)	Value (Rs. In lakhs) (4)
1	Karur	4.80	3.36 lakhs

Source: Inspector of Fisheries, Karur

### **12.3 NO. OF FAMILIES ENGAGED IN FISHING**

Year: 2013-14

<b>Sl.No. (1)</b>	<b>Name of the Block (2)</b>	<b>No. of Families engaged (3)</b>
1.	Karur & Aravakuruchi	200
2.	Kulithalai & K R Puram	150
3.	Pettavaithalai	50
<b>Total</b>		<b>400</b>

Source: Inspector of Fisheries, Karur

### **13. HANDLOOM**

#### **13.1 NO.OF FOCAL CENTRES AND LOCATION DETAILS**

Year: 2013-14

<b>SL.NO.</b>	<b>NO. OF FOCAL CENTRES</b>	<b>NAME / LOCATION OF THE FOCAL CENTRES</b>
1.	6	1) KARUR (2) KATTIPALAYAM (3) KODANTHUR (NORTH) (4) PARAMATHI (5) NANJAKALAKURICHI (6) ELAVANUR
2.	1	THOGAMALAI
3.	2	THANNEER PALLI KULITHALAI

Source: Department of Economics & Statistics, Chennai

### 13.2 NO. OF SOCIETIES & VARIETYWISE PRODUCTION

Year: 2013-14

No. of Societies	Cotton		Silk		Artsilk		Mixture of Artsilk & Cotton		Polyester	
	Length in Meter	Value (Rs. In '000')	Length in Meter	Value (Rs. In '000')	Length in Meter	Value (Rs. In '000')	Length in Meter	Value (Rs. In '000')	Length in Meter	Value (Rs. In '000')
(1)	(2)	(3)	(4)	(5)	(6)	(7)	(8)	(9)	(10)	(11)
55	1147000	953.66	-	-	-	-	-	-	-	-

Source: Asst. Director, Handlooms, Karur

### 13.3 NO. OF POWER LOOMS & EMPLOYEES WORKING

Year: 2013-14

Sl. No	Name of Taluk	Powerlooms	No. of Employees working
1	Karur	641	1079
2	Aravakurichi	760	2465
3	Kulithalai	4	4
4	Krishnarayapuram	92	206
	Total	1497	3754

Source: Asst. Director, Handlooms, Karur

### 13.4 NO. OF FAMILIES ENGAGED

Year: 2013-14

SINo.	Name of the Block/Municipalities	No. of the families engaged in	
		Handlooms	Powerlooms
1.	KARUR	2351	360
2.	THANTHONI	400	50
3.	ARAVAKURICHI	1758	870
4.	K. PARAMATHI	510	126
5.	KULITHALAI	433	4
6.	THOGAMALAI	200	-
7.	K.R. PURAM	1407	110
8.	KADAVUR	50	-

Source: Asst. Director, Handlooms, Karur



## **14. HANDICRAFTS**

### **14.1 NAME & ADDRESS OF HANDICRAFTS**

Year: 2013-14

Sl.No. (1)	Name of the Block / Municipalities (2)	Name & Address of the Handicraft (3)
1.	Inamkarur Municipality	Main Production Centre; Vangapalayam
2.	K. Paramathi (Pt. Union)	Khadi Sub-Centre, Thennilai
3.	K. Paramathi (Pt. Union)	Khadi Sub-Centre, Thoddampatty
4.	Aravakurichi (Pt. Union)	Khadi Sub-Centre, Aravakurichi
5	Inam Karur Municipality	Jawadhu Production Centre and Sambiran Production

Source: District Handicraft Office.s

### **14.2 ARTICLES AVAILABLE IN HANDICRAFTS**

Year: 2013-14

Sl.No. (1)	Name of the Handicrafts (2)	Articles available in the Handicrafts (3)
1	Main Production Centre Karur	Khadi & Polyester Cloths
2	Khathi Sub Centre, Thennilai	Khadi & Polyester Cloths
3	Khathi Sub Centre, Aravakurichi	Khadi & Polyester Cloths

Source: District Handicraft Office, Karur

### **14.3 VALUE OF ARTICLES PRODUCED**

Year: 2013-14

SL.NO (1)	Name of the Handicraft (2)	Value of the articles Produced (Rs. lakhs) (3)	Value of the articles sold(Rs. lakhs) (4)
1	Yarn	25.83	25.83
2	Khadi	21.65	21.65
3	Polyester	5.14	5.14
4	VI Products	-	-

Source: District Handicraft Office

**14.4 NO.OF FAMILIES ENGAGED IN HANDICRAFTS**

Year: 2013-14

Sl.No. (1)	Name of the Block/Municipalities (2)	No. of the Handicrafts (3)	No. of the families engaged (4)
1	Inam Karur (T.P)	-	-
2	K. Paramathi (Pt. Union)	26	26
3	K. Paramathi (Pt. Union)	-	-
4	Aravakurichi (Pt. Union)	15	15

Source: District Handicraft Office.

**15. HEALTH & FAMILY WELFARE**

**15.1 HOSPITALS, DISPENSARIES BED STRENGTH, DOCTORS  
AND NURSES**

Year: 2013-14

Classification (1)	Modern Medicine (2)	Indian Medicine				Total (7)	Homoe opathy (8)	Grand Total (9)
		Ayur vedic (3)	Sid dha (4)	Unani (5)	AyurvedicSi ddha Unani combined (6)			
1. Hospitals	6	-	6	-	-	6	1	13
2. Dispensaries	-	1	1			2	-	2
3. Primary Health Centres	31	-	7	-	-	7	-	38
4. Health Sub Centres	168	-	-	-	-	-	-	168
5. Other Medicals Institutions	-	-	-	-	-	-	-	-
6. Bed Strength ( 31 PHC)	555	-	-	-	-	-	-	555
7. Number of Doctors	83	-	3	-	-	3	1	87
8. Number of Nurses	86	-	-	-	-	-	-	86

Source: Respective District Heads of Departments

\*Attached to Taluk Hospitals and Dist. HQ Hospitals

@Attached to Allopathy PHCs

**15.2 NO.OF ALLIED PATHOLOGICAL UNITS AVAILABLE**

Year: 2013-14

Sl.No.	Name of the Block/Municipality	No. of Pathological Units
1	Karur District	-

Source: District Medical Officer

**15.3 DISEASEWISE PATIENTS TREATED**

Year: 2013-14

Name of the Disease	No.of patients treated	
	Out patient	In patient
Respiratory System, Bones & Joints, Streptoceal throat, Avitaminosis deficiency status, Anemias, Asthma, Eye disease, Ulcer, Skin disease, Heart disease, Respiratory infection & Other diseases	1695223	39271

Source: J.D. Health service

Note: Disease wise patients Treated not available

**15.4 DISTRIBUTION OF MEDICAL PERSONNEL**

Year: 2013-14

No. of Doctors (1)	No. of Nurses (2)	No. of Technical Normal (3)	Others {specify} (4)
83	86	70	73

Source: J.D. Health service

**15.5 PROGRESS OF FAMILY WELFARE PROGRAM**

Year: 2013-14

Sl. No.	Name of the District	Sterilization		IUD		Users of conventional contraceptives		Users of oral pills	
		Target	Achievement	Target	Achievement	Target	Achievement	Target	Achievement
(1)	(2)	(3)	(4)	(5)	(6)	(7)	(8)	(9)	(10)
	KARUR	5000	4122	7600	6218	3000	1245	-	4276

Source: J.D. Health service

## 16. HOUSING

### 16.1 PLAN SANCTIONED, BUILDING COMPLETED

#### UNDER PRIVATE SECTOR

Year: 2013-14

Sl.No. (1)	Name of the Town Panchayat / Municipalities / Corporations (2)	Room Unit Size (3)	Private Sector (4)
1.	Karur Municipality	Under different unit size	512
2.	Kulithalai Municipality		43
3.	Punjaipugalur Town Panchayat		147
4.	P.Thottakurichi Town Panchayat		24
5.	Kagithapuram Town Panchayat		29
6.	Puliyur Town Panchayat		63
7.	Uppidamangalam Town Panchayat		45
8.	Pallapatti Town Panchayat		165
9.	Aravakurichi Town Panchayat		91
10.	Maruthur Town Panchayat		16
11.	Nangavaram Town Panchayat		45
12.	Palaya Jeyamkondam Town Panchayat		37
13.	Krishnarayapuram Town Panchayat		62
	TOTAL		1279

Source: Directorate of Economics & Statistics

**16.2 PLANS SANCTIONED, BUILDINGS COMPLETED  
UNDER PUBLIC SECTOR**

Year: 2013-14

Sl.No. (1)	Name of the Panchayat Union (2)	Room Unit size (3)	Plans sanctioned (4)
1.	Karur Municipality	Under different unit size	-
2.	Kulithalai Municipality		-
3.	Karur P.U.		23
4.	Thanthoni P.U.		64
5.	Aravakurichi P.U.		58
6.	K.Paramathi P.U.		62
7.	Kulithalai P.U		75
8.	Thogamalai P.U		72
9.	K.R.Puram P.U		68
10.	Kadavur P.U		78
11.	TNPL Kakithapuram		7
12	PWD		14

Source: E.E. PWD (Buildings) Karur and all Panchayat unions

**16.3 AMOUNT INVESTED IN HOUSING AND BUILDING ACTIVITY  
UNDER PUBLIC SECTOR**

Year: 2013-14

Municipality / Panchayat union	Residential Rs.in '000' (1)	Percent age to total (2)	Non- Residential Rs.in '000' (3)	Percentage to total (4)	Total Rs.in '000' (5)
Karur Municipality	-	-	-	-	-
Klulithalai Municipality	-	-	-	-	-
Karur Panchayat union	6500	82	1400	18	7900
Kulithalai Panchayat union	8200	87	1200	13	9400
Thanthoni Panchayat union	6350	85	1150	15	7500
Aravakurichi Panchayat union	4400	86	700	14	5100
K.Paramathi Panchayat union	9600	91	900	9	10500
Thogamalai Panchayat union	6900	91	700	9	7600
Krishnaraya puram Union	9400	91	900	9	10300
Kadavur union	6200	91	600	9	6800
TNPL Kagithapuram	6500	84	1200	16	7700
PWD	-	-	13600	100	13600

Source: Directorate of Economics & Statistics

**16.4 CONSTRUCTION ACTIVITY OF TAMIL NADU HOUSING BOARD**

Year: 2013-14

SL.NO (1)	Name of the Scheme (2)	Number (3)
1.	Low Income Group Housing Schemes Flats	Nil
2.	Middle Income Group Housing Schemes	
3.	Slum Improvements/Clearance Tenements	
4.	Tamil Nadu Government Rental Housing Flats	
5.	Subsidised Industrial Housing Tenements	
6.	Fire Proof Tenements	
7.	Special Low Cost Housing Scheme {EWS}	
8.	Police	
9.	Specify any other HIGH INCOME GROUP	

Source: A.E.Tamil Nadu Housing Board,Trichi Housing Unit ,Karur

**16.5 CONSTRUCTION ACTIVITY OF TAMIL NADU SLUM CLEARANCE BOARD**

Year: 2013-14

Name of the Block	Item	Achievement
1	Number of Tenements sanctioned for	Nil
2	construction	Nil
3	Number of Tenements constructed	Nil
4	Amount sanctioned (Rs.in lakhs)	Nil
5	Amount spent (Rs.in lakhs)	Nil
6	Number of tenements occupied	Nil
7	Rent received (Rs.in lakhs)	Nil

Source: Concerned District Head Office

**16.6 INDEX NUMBERS OF BUILDINGS COST IN URBAN CENTRES**

(1980-81=100)

Year :2013-14

Sl.No..	District Urban Centres	Building Index Building materials	Construction cost for building Labour	Other Charges	Combined Index
(1)	(2)	(3)	(4)	(5)	(6)
		NA			

Source: Directorate of Economics & Statistics

**16.7 LABOUR CHARGES OF CONSTRUCTION WORKERS**

Year: 2013-14

Charges of Male Construction Workers (1)	Charges of Female Construction Workers (2)
Mason Rs. 550/ DAY  Carpenter Rs500./ Day	Chittal Rs.250 / Day

Source: Directorate of Economics & Statistics

**17. INDUSTRIES**

**17.1 RESULTS OF ANNUAL SURVEY OF INDUSTRIES**

(FACTORY SECTOR) 2012-13

Characteristics 1.	Units 2.	Results for all Industries 3.
-	N.A	-

Source: Directorate of Economics & Statistics

**17.2 ESTIMATES OF OUTPUT AND VALUE ADDED BY MANUFACTURE  
BASED ON ANNUAL SURVEY OF INDUSTRIES**

(Rs. In lakhs)

Year: 2012-13

Industry Group (1)	Description of the Industry (2)	All Employees (3)	Value of output Rs. In lakhs (4)	Value added (5)
-	-	-	-	-



### 17.3. INDUSTRIAL PRODUCTION

Year: 2013-14

Sl.No.	Name of the Product (1)		Unit of quantity (2)	Production in Tonnes (3)
1	CEMENT	TNPL	M. Tonnes	387714
		CHETTINAD	M. Tonnes	230293
2	SUGAR		M. Tonnes	30818
3	PAPER		M. Tonnes	113904
4	COTTON YARN		M. Tonnes	793145

Source: Directorate of Economics and Statistics, Chennai-6.

### 17.4 PRODUCTION AND VALUE OF MAJOR MINERALS

Year: 2013-14

Name of the District (1)	Name of the Mineral (2)	Quantity (Tonne) (3)	Value (Rs.in '000') (4)
KARUR	Limestone	716475	48699353
	Quartz	2730	1492849
	Feldspar	6795	368199
	Magnesite	6795	533610

Source: A.D., Mines, Karur.

### 17.5 PRODUCTION OF HANDLOOM CLOTH

(In 000' Metres)

Year: 2013-14

Sl.No. (1)	Variety of Cloth (2)	Production('000' Metre) (3)
1.	BED SHEET	762
2.	TOWEL	22
3.	TABLE CLOTH	-
4.	PLAIN PEACES	282
5.	PILLOW COVER	43
6.	DHOTHY	-
7.	SAREES	38

Source: A.D. Hand Looms, Karur.

### 17.6 SMALL SCALE INDUSTRIES

Year: 2013-14

Sl.No (1)	Classification (2)	Details of Classification (3)	No.of Units (4)
1.	00	AGRL.PRODUCTION	-
2.	20,21	FOOD PRODUCTIN	73
3.	22	BEVERAGES AND TOBACCO PRODCUTS	-
4.	23	COTTON TEXTILES	255
5.	24	WOOL,SILK,SYNTHETIC FIBER TEXTILES	-
6.	25	RUBBER & PLASTIC PRODUCTS	73
7.	26	HOSIERI & READYMADE GARMENTS	38
8.	27	WOOD & WOOD CARVENGS	87
9.	28	PAPER & PAPER PRODUCTS	45
10.	29	LEATHER PRODUCTS	8
11.	31	CHEMICAL & CHEMICAL PRODUCTS	16
12.	32	NON METALIC ,MINERAL PRODUCTS	66
13.	33	BASIC METAL PRODUCTS	34
14.	34	METAL PRODUCTS AND PARTS	4
15.	35	MECHINARY & PARTS EXCEPT ELECTRICAL	1
16.	36	Electrical Machinery Apparatus	-
17.	37	TRANSPORT EQUIPMENT & PARTS	41
18.	38	OTHER MANUFACTURING INDUSTRIES	2
19.	82	DATA PROCESING AND TABULATION SERVICES	77
20.	96	PERSONAL SERVICES	-
21.	97	Repairing and Servicing	388
		TOTAL	1208

Source: District Industries and Commerce Office.

### 17.7 KHADI AND VILLAGE INDUSTRIES

Year: 2013-14

Sl.No. and Industry (1)	Production (Rs. In lakhs) (2)	Sales (Rupees in lakhs) (3)	Employments (4)	Earnings (Rs. In lakhs) (5)
Khadi	48.36	134.00	97	29.64
Village Industries	50.88	47.36	12	3.60

Source: A.D. Khadi and Village Industries

17.8 NO.OF PRINTING PRESSES

Year: 2013-14

Sl.No. (1)	District (2)	Number (3)
1	KARUR	7

Source: District Inspector of Factories.

17.9 NO.OF PHOTO COPY (XEROX) CENTRES

Year: 2013-14

Sl.No. (1)	Name of the Block / Municipality (2)	No. of Xerox Centers (3)
1.	KARUR MUNICIPALITY	35
2.	KULITHALAI MUNICIPALITY	12
3.	KARUR BL.	22
4.	THANTHONI BL.	12
5.	ARAVAKURICHI BL.	16
6.	THOGAMALAI	8
7.	KULITHALAI	12
8.	K. PARAMTHI	11
9.	K.R. PURAM	13
10.	KADAVUR	12

Source: Concerned Institutions

## 18. FACTORIES

### 18.1 REGISTERED AND WORKING FACTORIES

Year:2013-14

Sl.No. (1)	Item (2)	Numbers (3)
1.	Factories on the Registered at the beginning of the year	778
2.	Factories added during the year	55
3.	Factories removed during the year	-
4.	Factories on the register at the end of the year	833
5.	Number of working factories	426
6.	Number of Workers	15282

Source: Deputy Director, Industrial safety and Health, Karur

### 18.2 EMPLOYMENT IN WORKING FACTORIES

Year: 2013-14

S.No. (1)	Item (Industries code) (2)	Numbers (3)
1.	10-15	303
2.	16-20	41
3.	21-25	21
4.	26-30	42
5.	31-35	-
6.	36-40	-
7.	41-45	17
8.	46-50	02
9.	51-55	-
10.	56-60	-
	TOTAL	426

Source: Deputy Director, Industrial safety and Health, Karur

18.3 UNIONS: INDUSTRIAL DISPUTES BY STRIKES AND LOCKOUTS GHERAOS

Year: 2013-14

Sl.No. (1)	Items (2)	Numbers (3)
1.	Number of Registered Trade Unions	173
2.	Strike:	
	a. Number of Strikes	-
	b. Number of Workers Involved	-
	c. Number of Mandays Lost	-
3.	Lockouts:	
	a. Number of Lockouts	Nil
	b. Number of workers involved	Nil
	c. Number of Mandays Lost	Nil
4.	Gheros:	
	a. Number	Nil
	b. Workers involved	Nil
	Man days Lost	Nil

Source: Asst. Commissioner of Labour, Dindigul

19. LOCAL BODIES

19.1 MUNICIPAL BODIES AREA AND POPULATION BY GRADES

(As on 31<sup>st</sup> March)

Year: 2013-14

Sl.No. (1)	Classification of Municipal Bodies (2)	Number (3)	Area (Sq.Km.) (4)	Population (In '000') (5)
1.	Corporations	-	-	-
2.	Special Grade	1	24.17	215
3.	Selection Grade			
4.	First Grade	-	-	-
5.	Second Grade	1	11.61	26
6.	Third Grade	-	-	-
7.	Township Committee	-	-	-

Source: Area and Population are as per Census 2011

## 19.2 MUNICIPAL BODIES BY TALUKS

Year: 2013-14

Sl. No.	Taluk	Corporations	Grade of Municipal Councils					Town Panchayat
			Special	Selec- tion	First	Second	Third	
(1)	(2)	(3)	(4)	(5)	(6)	(7)	(8)	(9)
1.	Karur	-	1	-	-	-	-	2
2.	Aravakurichi	-	-	-	-	-	-	2
3.	Kulithalai	-	-	-	-	1	-	2
4.	K.R.Puram	-	-	-	-	-	-	2
5.	Kadavur	-	-	-	-	-	-	-
6.	Manmangalam		-	-	-	-	-	3
	<b>TOTAL</b>		<b>1</b>			<b>1</b>	<b>-</b>	<b>11</b>

Source: Municipalities & Town Panchayats

## 19.3 PANCHAYAT UNIONS, VILLAGE PANCHAYATS/TOWN PANCHAYATS

Year: 2013-14

Sl.No.	Village Panchayat + Town Panchayat	Development Districts	Panchayat Union	Village Panchayats	Town Panchayats
(1)	(2)	(3)	(4)	(5)	(6)
1	168	1	8	157	11

Source: District Rural Development Office.

## 19.4 REVENUE DIVISIONS, TALUKS, FIRKAS AND REVENUE VILLAGES

Year: 2013-14

Sl.No.	Revenue Divisions	Revenue Taluks	Revenue Firkas	Revenue Villages
(1)	(2)	(3)	(4)	(5)
1.	KARUR	KARUR	3	22
		ARAVKURICHI	5	58
		MANMANGALAM	4	30
2.	KULITHALAI	KULITHALAI	3	45
		KRISHNARAYA PURAM	3	25
		KADAVUR	2	23
Total	2	6	20	203

Source: District Revenue Officer, Karur.

**19.5 TAX COLLECTED BY CORPORATION / MUNICIPALITY / PANCHAYAT UNION /  
TOWNPANCHAYAT / VILLAGE PANCHAYAT**

( Rs.lakhs) Year: 2013-14

Item (1)	Corporation (2)	Municipality (3)	Panchayat Union (4)	Town Panchayat (5)	Village Panchayat (6)
Property Tax	-	885.18	-	38.72	221.546
Professional Tax	-	104.22	-	21.54	231.025
Others	-	547.36	-	86.72	-

Source: Commissioners and A.D. Panchayats

**20. LABOUR AND EMPLOYMENT**

**20.1 NO.OF PERSONS REGISTERED DURING THE YEAR AND TOTAL NO.OF PERSONS  
WAITING UPTO THE END OF THE YEAR AS PER LIVE REGISTER**

Year: 2013-14

Sl.No. (1)	Type of Employment Exchange (2)	No. of Persons registered during the year (3)	Total No. of persons waiting up to the end of the year (4)
1.	Dist. Employment Office, Karur	19714	19574

Source: District Employment Exchange

**20.2 NO.OF PLACEMENTS DURING AND UPTO THE END OF THE YEAR**

Year: 2013-14

Sl.No. (1)	Type of Employment Exchanges (2)	Placements during the year (3)	Placements up to the year (4)
1.	Dist. Employment Office, Karur	140	140

Source: District Employment Exchange

## **21. LEGAL SERVICES**

### **21.1 JUDICIAL DIVISION AND ORIGINAL JURISDICTION**

Year: 2013-14

Sl.No. (1)	Item (2)	Number (3)
1.	District and Sessions Court	1
2	Chief Judicial Magistrate Court	1
3	Subordinate Judge's Court	2
4.	Additional Subordinate Judge's Court	1
5.	District Munsiff Court – Karur District . (Upto 100000 Value)	2
6.	Addl. Dist. Munsiff Court – Karur Tk.	3
7.	Judicial Magistrate Court I	2
8.	Judicial Magistrate Court 11	2

Source: District Court, Karur.

### **21.2 RESULTS OF CIVIL AND REVENUE CASES IN THE COURTS OF ORIGINAL JURISDICTION CIVIL SUITS REGULAR**

Year: 2013-14

Sl. No	Item (1) Nature of Cases	Item(2) Disposal
1.	O.S	1231
2.	A .S	160
3.	MCOP	1410
4.	Civil Miscellaneous Appeals	32
5.	Other OP	57
6.	EP	585
7.	Sessions cases	127
8.	Criminal Appeal	23
9.	Criminal Revision	31
10.	Insolvency Cases	16

Source: District Court, Karur.



**21.3 NATURE OF FREE LEGAL AVAILABLE AND NO.OF BENEFICIARIES, NO.OF CASES  
DISPOSED OF IN LOK ADALAT DURING THE YEAR**

Year: 2013-14

Sl. No	Nature of free legal available (1)	No.of Beneficiaries (2)	No.of cases disposed of in Lok Adalat (3)
1	Civil	248	125
2	M C O P	372	186
3	H M O P	-	-
4	Maintenance	8	8
5	Bank Cases	2995	1497
6	Criminal- Cheque case	2400	1202
	<b>Total</b>	<b>6023</b>	<b>3018</b>

Source: District Court, Karur.

**21.4 NO.OF ADVOCATES PRACTICING IN COURTS**

Year: 2013-14

Sl.No. (1)	Name of the Court (2)	No.of Advocates Practicing (3)
1.	District & Sessions Court	Karur- 510  Kulithalai- 185 ----- TOTAL- 695 -----
2.	Chief Judicial Magistrate Court	
3.	Subordinate Judges Court	
4.	Judicial Magistrate Court 1	
5.	Judicial Magistrate Court 11	
6.	Principal District Munisif Court	
7.	Additional District Munisif Court	

Source: District Court, Karur.

## 22. LIBRARIES

### 22.1 LIST OF HEAD AND BRANCH LIBRARIES IN THE DISTRICT ALL THE DETAILS OF MEMBERS, AVAILABLE AND READERS. Year: 2013-14

Name of the Branch	Numbers	No of Books Available	Numbers of Members	Numbers of Readers
District Central Library	1	93826	17197	76349
Branch Library	34	656364	66572	665285
Village Library	54	338505	44460	687388
Part Time Library	6	-	600	1719
<b>Total</b>	<b>95</b>	<b>1088695</b>	<b>128829</b>	<b>1430741</b>

Source: District Library Officer, Karur.

### 22.2 NUMBER OF LIBRARIES HOUSED IN GOVERNMENT BUILDING / RENTAL BUILDING.

Year: 2013-14

Government Building	Rental Building	Rent free
26	8	61

Source: District Library Officer, Karur.

### 22.3 NUMBER OF READING ROOMS

Year: 2013-14

Sl No	Name of the Block	Name of the Libraries	No of reading Rooms
1.	Karur Municipality	Dist Central Library	1
		Branch Library	2
2.	Kulithalai Municipality	Branch Library	1
3.	Karur Block	Branch Library	28
4.	Thanthoni Block	Branch Lib, Village Lib& Part time Lib	9
5.	Aravakurichi Block	Branch Lib& Part time Lib	10
6.	K.Paramathi Block	Branch Lib & Village Lib	6
7.	Kulithalai Block	Branch Lib & Village Lib	13
8.	Thogamalai	Branch Lib & Village Lib	7
9.	Kadavur Block	Branch Lib, Village Lib& Part time Lib	5
10.	K.R.Puram Block	Branch Lib& Village Lib	13
		Total	95

Source: District Library Officer, Karur.

## 23. MINING AND QUARRYING

### 23.1 NUMBER OF MINING AND QUARRYING UNITS IN THE DISTRICT

Year: 2013-14

Sl.No	Name of the Block	Number of Mining and Quarrying
1	Karur Taluk	42
2	Aravakurichi Taluk	226
3	Kulithalai Taluk	78
4	K.R.Puram Taluk	27

Source: Assist Director of Mines, Karur.

### 23.2 CLASSIFICATION – WISE PRODUCTION

Year: 2013-14

SI No	Name of the Minerals	Production ( in Tonnes )
1	LIMESTONE	716475MT
2	SAND	-
3	QUARTZ	2730MT
4	FELDSPAR	-
5	GRANITES	-
6	ROUGH STONE	-
7	MAGNESITE	-

Source: Assist Director Of Mines, Karur.

## **24. MANUFACTURING SECTOR**

### **24.1 NUMBER OF FOOD AND ALLIED MANUFACTURING UNITS IN THE DISTRICT.**

Year: 2013-14

Industry Group	Name of the Block	Description of the industry	All employees
(1)	(2)	(3)	(4)
Food	Karur	sweets	4
Milk	Karur	Milk cream	4
Milk	Thanthoni	Milk chilling	4
Food	K.Paramathi	Masala	2
Oil	K,Paramathi	Refined Edible oil	7
Milk	K,Paramathi	Candy ice	6
Milk	K,Paramathi	Ghee Butter making	2
Food	K,R.uram	Manufacture of Gherkins	27

Source: Concerned Factory

24.2 NUMBER OF NON-FOOD MANUFACTURING UNITS IN THE DISTRICT.

Year: 2013-14

Industry Group	Name of the Block	Description of the industry	All employees
1	2	3	4
SPINNING	Karur	cotton yarn	42
	Thanthoni	cotton yarn	54
	K.Paramathi	cotton yarn	17
POWERLOOMS	Karur	cotton fabrics	4325
	Karur Block	cotton fabrics	143
	K.Paramathi	cotton fabrics	6
	K.R.Puram	RCC Pipes	11
CEMENT	Karur Block	RCC Pipes	29
	Thanthoni	cement concret	25
	K.Paramathi	RCC Pipes	85
	Aravakurichi	RCC Pipes	13
PAPER	Karur	corrugated Board and Box	40
	Karur Block	corrugated Board and Box	15
	Thanthoni	corrugated Board and Box	6
BRICK	Karur	Fly-Ash Bricks	24
	Karur Block	Fly-Ash Bricks	8
	Thanthoni	Country Bricks	32
	K.Paramathi	Country Bricks	28
	Aravakurichi	Fly-Ash Bricks	16
MOSQUITO NET INDUSTRY	Karur	HDPE knitted	49

	Karur Block	HDPE knitted	178
	Thanthoni	HDPE knitted	110
BUS BODY BUILDING INDUSTRY	Karur	BUS BODY BUILDING	320
	Karur Block	BUS BODY BUILDING	110
	Thanthoni	BUS BODY BUILDING	1225
	K.Paramathi	BUS BODY BUILDING	58

Source: Concerned Factory

## 25. MEDICAL SERVICES

### 25.1 NUMBER OF MEDICAL COLLEGES IN THE DISTRICT WITH STUDENTS AND TEACHERS

Year: 2013-14

Sl No	Name of the Institution	Boys	Girls	Total	Teacher
	NIL	NIL	-	-	-

### 25.2 NUMBER OF COLLEGES OF PHARMACY WITH STUDENTS AND TEACHERS

Year:2013-14

Sl No	Name of the Institution	Boys	Girls	Total	Teacher
-	-	Nil	-	-	-

**25.3 NUMBER OF MEDICAL STORES IN THE DISTRICT**

Year: 2013-14

Sl No	Name of the Institution	Number of Medical Stores
1	Indian Medicine	Not Applicable
2	English Medicine	285

Source: A.D.Drug control, Trichy Region, Trichy.

**25.4 NO OF VETERINARY COLLEGES WITH STUDENTS AND TEACHERS**

Year: 2013-14

Sl No	Name of the Institution	Boys	Girls	Total	Teacher
-	-	Nil	-	-	-

**26. MOTOR VEHICLES**

**26.1.REGISTERED MOTOR VEHICLES DURING THE YEAR**

Year: 2013-14

Commercial							
Stage carriage		Auto-rickshaw (3)	Ordinary Taxi (4)	Motor Cab (5)	Maxi Cab (6)	Omni Buses (7)	Private Station Vehicle & others (8)
Public (1)	Private (2)						
11	2	28	27	-	2	-	-

Table 26.1 Contd

Commercial									
School Bus (9)	Ambulance (10)	Fire Fighter (11)	Light Commercial Vehicle (12)	Lorry		Articulated Vehicle		Tractor Trailer (17)	Total (18)
				State Permit (13)	National Permit (14)	State Permit (15)	National Permit (16)		
32	4	-	262	21	125	-	-	6	520

Table 26.1 Contd.

Non-Commercial Vehicles						
Motor Cycle (19)	Scooter (20)	Moped (21)	Tri-Cycle Auto (22)	Motor Car (23)	Jeep (24)	Station Wagon (25)
5158	2	2795	-	1369	5	-

Table 26.1 Contd.

Non-Commercial Vehicles						
Tractor (26)	Three Wheeler (27)	Four Wheeler (28)	Road Rollers (29)	Others (30)	Total (31)	Grand Total (32)
55	-	1369	-	-	10753	11273

Source: Regional Transport Officer, Karur

26.2-NO.OF MOTOR VEHICLES (CATEGORY WISE) AVAILABLE FOR HIRE PURPOSE  
DURING & UPTO THE END OF THE YEAR

Year: 2013-14

Sl.No. (1)	Category (2)	During the year (3)	End of the year (4)
1.	Auto Rickshaw	28	883
2.	Tourist Taxi	27	315
3.	Maxi Cab	2	303
4.	Lmv. Goods Vehicle	262	2242
5.	H.G.V. (State)	21	4402
6.	H.G.V (N.P)	125	1225
7.	Articulated Vehicle(N.P)	-	282
8.	Tractors / Trailers	6	361
<b>Total</b>		<b>471</b>	<b>10013</b>

Source: Regional Transport Officer, Karur



### 26.3 NO.OF PERSONS ISSUED WITH DRIVING LICENCE

Year: 2013-14

Sl.No.	Category	No.of Driving Licence issued	
		During the year	Up to the year
1	Light Motor Vehicle	1369	35175
2	Light Motor Vehicle 3 wheeler	-	-
3	Motor Cycle with Gear	5158	53621
4	Motor Cycle with out Gear	2765	8368
5	Moped	2620	6029
<b>Total</b>		<b>11912</b>	<b>103193</b>

Source: Regional Transport Officer, Karur

### 27. NON-CONVENTIONAL ENERGY GENERATION

#### 27.1 NO.OF SOLAR ENERGY GENERATING UNITS IN THE DISTRICT WITH PRODUCTION DATA

Year: 2013-14

Sl.No.	Name and Place of Solar energy system exist	Instal Capacity (in Mega Watts)	Generation (in Mega Watts)
1.	Nil	-	-

#### 27.2 NO.OF WIND MILLS GENERATING UNITS WITH PRODUCTION DATA

Year: 2013-14

Sl.No.	Name and Place of Wind Mills Generation exist	Instal Capacity (in Mega Units)	Generation (in Mega Units)
(1)	(2)	(3)	(4)
1.	Nil	-	-

## 28.POLICE AND PRISONS

### 28.1 POLICE FORCE

Year: 2013-14

Sl.No (1)	Name of the Stations (2)	Police Stations (3)	Out Posts (4)	Actual Strength		Total (7)
				Local Strength (5)	Armed Reserve Strength (6)	
1	Karur Town	1	-	83	-	83
2.	Pasupathi Palayam	1	-	29	-	29
3	Vengamedu	1	-	45	-	45
4.	Velleyanai	1	-	19	-	19
5.	K. Paramathy	1	-	16	-	16
6.	Thennilai	1	-	17	-	17
7.	Velluthampayam	1	-	26	-	26
8.	Aravakurichi	1	-	27	-	27
9.	Chinnadarapuram	1	-	20	-	20
10.	Vangal	1	-	12	-	12
11	Kulithalai	1	-	34	-	34
12	Thogamali	1	-	19	-	19
13.	Chinthamanipatti	1	-	9	-	9
14.	Palaviduthi	1	-	18	-	18
15.	Lalapet	1	-	21	-	21
16.	Mayanoor	1	-	14	-	14
17.	All women Police Station Karur	1	-	16	-	16
18.	Other Special Branches	11	-	121	-	121
19	All Women Police Station Kulithalai	1	-	11	-	11
20	Armed Reserve	1	-	-	344	344
Total		30	-	557	344	901

Source: District Police office, Karur.

28.2 COGNIZABLE OFFENCES UNDER INDIAN PENAL CODE

Year: 2013-14

Sl.No. (1)	Item (2)	Number of Cases Reported (3)
1.	Murder	13
2.	Culpable Homicide Not amounting to Murder	-
3.	Rape / POSCO 04 /05	09
4.	Kidnapping and Abduction	15
5.	Dacoity	01
6.	Robbery	22
7.	Burglary	51
8.	Thefts	111
9.	Riots	18
10.	Criminal Breach of Trust	4
11.	Cheating	22
12.	Counterfeiting	-
13.	Miscellaneous	1576
Total Cognizable Crime Under I.P.C.		1842

Source: District Police Office, Karur.

### 28.3 PRISONS AND CONVICTS

Year: 2013-14

Sl.No. (1)	Classification of Prisons (2)	Number (3)
1.	Central Prisons	-
2.	State Prison for Women	-
3.	Sub-Jails	2 ( Karur & Kulithalai )
4.	Special Sub-Jails	-
5.	Open Air Prison	-
6.	Fifth Garden (Salem)	-
7.	Borstal School	-

### CLASSIFICATION OF CONVICTS

Year:2013-14

Sl.No (1)	Length of Sentences (2)	Male (3)	Female (4)	Total (5)
1.	Below One Year	-	-	-
2.	Above One Year and not exceeding Two Years	-	-	-
3.	Above Two Years and not exceeding Five Years	-	-	-
4.	Exceeding Five Years and not exceeding Ten Years	-	-	-
5.	Exceeding Ten Years	-	-	-
6.	Life Sentence	-	-	-
7.	Sentence to death	-	-	-

Source: District Prisons Office, Karur.

28.4 NO.OF CASES REGISTERED UNDER P.C.R. ACT

Year: 2013-14

Sl.No.	Name of the Stations	No. of Cases Registered under SC / AT Act.					
		2009	2010	2011	2012	2013	2014
1	Karur Town	1	-	3	1	-	-
2	Pasupathipalam	-	2	-	3	-	2
3	Vengamedu	-	-	-	1	-	-
4	Aravakurichy	1	1	-	-	2	1
5	Chinnadharapuram	-	1	-	-	-	-
6	Thennilai	1	-	1	-	-	-
7	K.Paramathy	3	-	-	1	-	-
8	Velliyanai	3	1	-	1	-	-
9	Velayuthampalayam	1	2	1	2	-	-
10	Mayanur	2	2	-	-	-	-
11	Chinthamanipatty	2	1	1	-	-	1
12	Palaviduthi	1	1	-	-	-	-
13.	Vangal	1	1	1	1	-	-
14	Kulithalai	3	4	-	3	-	1
15	Lalapet	1	-	-	2	1	1
16	Thogamalai	1	-	3	-	-	-
17	AWPS	-	-	-	-	-	-
Total		21	16	10	15	3	6

Source: District Police Office, Karur.

28.5 NO.OF CASES REGISTERED AGAINST WOMEN HARRASSMENT AND DOWRY

Year: 2013-14

Sl.No.	Name of the Station	No. of Cases Registered against Women Harassment and Dowry				
		2010	2011	2012	2013	2014
1	All Women Police Station (Dowry Harassment ) Karur	5	-	5	1	2
2	All Women Police Station (Dowry Harassment ) Kulithalai	-	-	-	-	-
Total		5	-	5	1	2

Source: District Police Office, Karur.

## **29. PUBLIC HEALTH**

### **29.1 PUBLIC HEALTH AND MEDICAL SERVICES RENDERED BY ORGANISATIONS AND INDIVIDUAL**

Year: 2013-14

Sl.No. (1)	Items (2)	Numbers (3)
1.	Hospitals	46
2.	Dispensaries	98
4.	Nursing Home	-
5.	Maternity & Child Welfare Clinic	65
6.	Siddtha	17
7.	Ayurvedic	NRHM -1
9.	Homeopathy	3

Source: Concerned Office

### **29.2 NO. OF PRIMARY HEALTH CENTRES WITH SUB-CENTRES**

Year: 2013-14

Sl.No. (1)	Name of the Block / Municipality (2)	No.of Primary Health Centres (3)	No. of Sub-Centres (4)
1.	Kulithalai	5	15
2.	Thogamalai	3	16
3.	Krishnarayapuram	4	27
4.	Kadavur	3	18
5.	Thaonthanimalai	6	24
6.	Karur	6	28
7.	Aravakurichi	3	18
8.	K. Paramathi	7	22
	Total	37	168

Source: DD Health

### **30. PRINTING AND PUBLICATION**

#### **30.1 NO.OF NEWS PAPERS, WEEKLY MAGAZINES,**

#### **MONTHLY MAGAZINES ETC., PUBLISHED**

Year: 2013-14

Sl.No. (1)	Name of the News Paper (2)	Language of Publication (3)	Type of Periodicals (4)
1.	Karur Mavatta Nithimurasu	Tamil	Monthly
2.	Karur Vazhikaatti	Tamil	Monthly
3.	Subhasri Yellow Pages Karur	Tamil	Monthly
4.	Kalaimalar	Tamil	Daily
5.	Kakkum Karangal	Tamil	Monthly
6.	Karur Makkal Kalam	Tamil	Fortnightly
7.	Karur vilaiyattu Murasu	Tamil	Monthly

Source: Respective District Collectors

#### **30.2 NO.OF PUBLISHERS IN THE DISTRICT OTHER THAN NEWS PAPERS AND MAGAZINES**

Year: 2013-14

Sl.No. (1)	Name of the Block / Municipality (2)	No.of Publishers (3)
1.	Karur Municipality	4
2.	Kulithalai Municipality	2
3.	Karur Block	2
4.	Thanthoni Block	1
5.	Aravakurichi Block	1
6.	K.Paramathi Block	1
7.	Kulithalai Block	2
8.	Thogamalai Block	0
9.	Kadavur Block	1
10.	K.R.Puram Block	1

Source: District Collector, Karur.

**30.3 NO.OF PRINTING PRESSES IN THE DISTRICT**

Year: 2013-14

Sl.No (1)	Name of the Block / Municipality (2)	No.of Printing Press (3)	Type of the Press (Letter Press/Off set/Litho/Colour Graphics) (4)			
1.	Karur Municipality	92	-	2	-	1
2.	Kulithalai Municipality	8				
3.	Karur Block	16				
4.	Thanthoni Block	7				
5.	Aravakurichi Block	2				
6.	K.Paramathi Block	4				
7.	Kulithalai Block	8				
8.	Thogamalai Block	5				
9.	Kadavur Block	4				
10.	K.R.Puram Block	4				

Source: Printer's Association



### 31. PRICES - INDICES

#### 31.1 INDEX NUMBERS OF WHOLESALE PRICES (1970-71) = 100

Year: 2013-14

Period	Primary Articles	Food Articles	Non-Food Articles	Minerals	Electricity & Fuel	Manufacturing Items	All commodities
1	2	3	4	5	6	7	8
April-13	2708.84	3356.21	1693.21	1528.59	2796.49	1900.86	2354.62
May-13	2730.27	3391.96	1691.26	1545.94	2796.49	1917.25	2373.11
June-13	2745.06	3408.77	1703.35	1545.94	2796.49	1931.85	2387.11
July-13	2763.49	3431.35	1715.73	1545.94	2800.40	1943.89	2402.44
August-13	2773.73	3450.84	1710.44	1563.28	2797.19	1945.72	2408.54
September 2013	2788.29	3471.47	1715.63	1563.28	2797.19	1960.69	2422.78
October-2013	2807.97	3495.14	1729.07	1563.28	2798.70	1965.96	2435.52
November-2013	2808.57	3497.06	1728.01	1563.28	2802.53	1977.71	2441.12
December 2013	2818.52	3508.67	1735.67	1563.28	2798.81	1992.81	2452.87
January-2014	2814.05	3504.09	1731.17	1563.28	2798.81	2003.14	2455.05
February-2014	2819.49	3510.61	1735.08	1563.28	2799.56	2009.82	2460.88
March-14	2818.25	3506.56	1738.40	1563.28	2799.56	2022.70	2465.88
Average	<b>2783.04</b>	<b>3461.09</b>	<b>1718.92</b>	<b>1556.05</b>	<b>2798.52</b>	<b>1964.37</b>	<b>2421.66</b>

Source: Directorate of Economics and Statistics, Chennai-6

**31.2 CONSUMER PRICE INDEX NUMBERS FOR INDUSTRIAL WORKERS**  
(Base Year-2001=100)

Year: 2013-14

Period (1)	Chennai (2)	Tiruchi (3)	Madurai (4)	Coimbatore (5)	Coonoor (6)	Salem (7)	Cuddalore* (8)	Nagercoil* (9)
April 2013	210	229	212	213	220	213	1076	1031
May 2013	218	230	218	216	226	217	1090	1039
June 2013	222	233	223	215	228	220	1099	1041
July-2013	222	231	218	217	225	219	1113	1051
August 2013	221	237	218	218	226	221	1120	1050
September -13	221	236	220	220	228	223	1129	1056
October-13	223	236	226	220	230	222	1138	1065
November -13	227	239	228	225	228	225	1151	1071
December -13	225	238	225	226	227	221	1148	1072
Jan 2014	223	235	226	222	226	221	1145	1072
February 14	223	241	224	222	232	220	1149	1075
March 2014	221	239	227	219	232	221	1152	1080
<b>Average</b>	<b>221</b>	<b>235</b>	<b>222</b>	<b>219</b>	<b>227</b>	<b>220</b>	<b>1126</b>	<b>1059</b>

Source Director of Labour Bureau, Shimla

\* Source: Department of Economics and Statistics, Chennai -6

**31.3 CONSUMER PRICE INDEX NUMBERS FOR RURAL, URBAN AND COMBINED**

BASE YEAR (2010 = 100)

Year: 2013-14

Month (1)	RURAL (4)	URBAN (5)	COMBINED (6)
April 2013	132.2	132.4	132.3
May 2013	134.0	134.0	134.0
June 2013	136.0	136.0	136.0
July-2013	137.0	136.0	137.0
August 2013	138.0	137.0	137.0
September -13	139.0	137.0	138.0
October-13	141.0	138.0	139.0
November -13	141.0	139.0	140.0
December -13	141.0	139.0	139.0
Jan- 2014	139.0	138.0	139.0
February 14	140.0	139.0	139.0
March 2014	140.0	139.0	140.0
<b>Average</b>	<b>138.2</b>	<b>137.0</b>	<b>137.5</b>

Source: Central Statistical Organization, New Delhi.

**31.4 ALL INDIA CONSUMER PRICE INDEX NUMBERS FOR INDUSTRIAL WORKERS  
BASE YEAR (2001 = 100)**

Year: 2013-14

Period	INDEX
(1)	(2)
April 2013	226
May 2013	228
June 2013	231
July-2013	235
August 2013	237
September -13	238
October-13	241
November -13	243
December -13	239
Jan 2014	237
February 14	238
March 2014	239
<b>Average</b>	<b>236</b>

Source: Director of Labour Bureau, Shimla.

**32. QUALITY CONTROL**

**32.1 LIST OF INDUSTRIAL / ESTABLISHMENT UNITS HAVING QUALITY CONTROL FACILITIES AND  
THE PRODUCTS SUBJECTED TO QUALITY CONTROL.**

Year: 2013-14

Sl.No	List of Industries	Establishment Units having, Quality Control Facilities	Products subjected to Quality Control
(1)	(2)	(3)	(4)
1.	Cement Industry	Chettinad Cement Factory, Puliur	Cement
2.	Paper Industry	Tamilnadu Paper Board and Ltd., Kakithapuram	Paper and Newsprint
3.	Sugar Industry	E.I.D.Parry India Ltd. Pugalur	Sugar

Source: Concerned Office

### **33. REGISTRATION**

#### **33.1 NO.OF REGISTRATION OFFICES IN THE DISTRICT**

Year: 2013-14

Sl.No. (1)	Name of the Block / Municipalities (2)	No.of Registration Office (3)
1.	Karur Municipality	2
2.	Kulithalai Municipality	1
3.	Karur Block	1
4.	Thanthoni Block	2
5.	Aravakurichi Block	1
6.	K. Paramathi Block	1
7.	Kulithalai Block	-
8.	Thogamalai block	1
9.	Kadavur Block	1
10.	Krishnayarapuram Block	1
	Toatal	11

Source: District Registration Office

#### **33.2 REGISTRATION AND AGGREGATE VALUE OF PROPERTIES TRANSFERRED DURING THE YEAR**

Year: 2013-14

No.of Registration (Moveable and Immoveable) (1)	Aggregate Value of Properties Transferred (Moveable and Immoveable ) (2)
32030	765058172

Source: District Registration Office

### **34. REPAIR AND SERVICE**

#### **34.1 AUTHORISED AUTOMOBILES REPAIR AND SERVICE STATIONS**

Year: 2013-14

Name of the Block / Municipalities (1)	Authorised Automobiles Repair and Service (in No's.) (2)
Karur	2

Source: Concerned Office.

#### **34.2 AUTHORISED ELECTRICAL AND ELECTRONIC GOODS REPAIR AND SERVICE UNITS**

Year: 2013-14

Name of the Block / Municipalities (1)	Electrical and Electronic goods Repair and Service Units (in No's) (2)
Karur Municipality	1
Kulithalai Municipality	-
Karur Block	-
Thanthoni Block	3
Aravakurichi Block	4
K.Paramathi Block	-
Kulithalai Block	-
Thogamalai Block	-
Kadavur Block	-
Krishnarayapuram Block	1

Source: Concerned Office.

### **35. RESTAURANTS AND HOTELS**

#### **35.1 RESTAURANTS, CATES AND OTHER EATING AND DRINKING PLACES**

Year: 2013-14

Sl.No. (1)	Items (2)	Place (3)
1.	Restaurants	Karur, Kulithalai
2.	Cafes	Karur, Kulithalai, K.R.Puram, Thanthoni
3.	Other Eating and Drinking Centres	Karur, Kulithalai, R.Puram, Thgamalai, Aravakurichi, Paramathy, Pallappatti,

Source: Concerned Office.

### 35.2 DETAILS OF HOTELS

Year: 2013-14

Sl. No. (1)	Place (2)	Name of the Hotels with Lodging Facilities (3)	Name of the Hotels without Lodging Facilities (4)
1	Karur	Hotel Alwin Plaza	Hotel Ananda
		Hotel Hemala	Hotel Arun
		Sakthi Hotels	Hotel Alankar
		Hotel Sundaravilas	Hotel Amirtha
		Hotel Amarjothi	Hotel Archana
		Hotel Valluvar	Hotel Perry
		Hotel Amaravathi	Hotel Aarthi
		Hotel Subra Tower	Hotel Abirami
		Hotel Amudha	Hotel Ashok bavan
		Arasi Lodge	Amutham Restaurant
		Kulanthaivelu Lodge	Hotel Arul Jothi
		KVR Hotel	Bawa Food Zone
		Lodge Venkatesh	Sangeetha Restaurant
		Periyar Lodge	
		Raja Lodge	
		Thinnappa Lodge	
		Viji Lodge	

Source: Concerned Office.

**36. RECREATION AND CULTURAL SERVICES**  
**36.1 LIST OF CINEMA THEATRES AND THEIR CAPACITIES**

Year: 2013-14

Sl.No. (1)	Name of the Block / Municipality (2)	Name of the Cinema Theatres (3)	Capacity (4)
1.	Karur Municipality	Ajantha	747
		Ellora	527
		Thinnappa	1010
		Amutha	817
		Pon Amutha A/C	412
		Kalaiyaramam	1149
		Kavithalaya	583
		Lakshmiram	673
2.	Kulithalai Municipality	Laxmi	650
		Shanmuganatha	611
		Balambiga	528
3.	Karur Block	Annai – Pugalur	
		A I – Vengamedu	
4.	Thanthoni	Vetri – Paupathipalayam	380
		V.K.T. Theater	
7.	Kulithalai Block	Srienga-Iraniamangalam	
		Samy Theater	
		Lakshmi-Mavathur	
8.	Thogamalai	Sivasakthi – Thogamalai	
		Vasantham-Kavalkaranpatty	170
10.	Krishnarayapuram	Vallamkarai Delux – Lalapet	

Source: District Collectorate.

**36.2 LIST OF CLUBS AND ASSOCIATIONS**

Year: 2013-14

Sl.No. (1)	Place (2)	Name of the Club and Association (3)
1.	Karur	Lions Club
		Rotary Club
		Karur Club
		Officers Club
		Consumer Association
2.	Kulithalai	Lions Club
		Rotary Club
		Consumer Council

Source: District Collectorate.

36.3 LIST OF MOTION PICTURE DISTRIBUTORS AND PROJECTION SERVICES

Year: 2013-14

Sl.No. (1)	Name of the Block / Municipality (2)	Name of the Picture Distributors / Projection Services (3)
1	Karur – Projection Service	-

Source: Concerned Controlling Departments.

**37. SOCIAL WELFARE**

37.1 PURATCHI THALAIVAR M.G.R. NUTRITIOUS MEALS PROGRAMME CENTRES

Year: 2013-14

School sector		Local Body Sector		Sector ICDS	Total
Panchayat Union	Municipal Bodies	Panchayat Union	Municipal Bodies		
1	2	3	4	5	6
766	12	766	12	1096	2652

Source: District social welfare office

37.2 NO.OF BENEFICIARIES UNDER PURATCHI THALAIVAR M.G.R.  
NUTRITIOUS MEALS PROGRAMME

Year: 2013-14

No. of Beneficiaries under age group						Total
2 to 4		5 to 9		10 to 13		
Panchayat Union	Municipal Bodies	Panchayat Union	Municipal Bodies	Panchayat Union	Municipal Bodies	
-	-	37289	423	33387	785	71884

Source: P.A.to Collector (Noon Meal) Karur &  
Project officer , Karur



**37.3 NUMBER OF BENEFICIARIES UNDER FREE SUPPLY OF TEXT BOOKS  
AND UNIFORMS**

Year: 2013-14

Sl.No 1.	NAME OF THE BLOCK / MUNICIPALITY 2.	Age group 6-14 (Standards I to VIII)			
		Uniforms		Text Books	
		Boys 3.	Girls 4.	Boys 5.	Girls 6.
1.	Karur	4115	4080	4800	4680
2.	Thanthoni	2979	2884	3400	3276
3.	Aravakurichi	1657	1443	1940	2027
4.	K. Paramathi	1956	1818	1950	1766
5.	Kulithalai	3216	3444	3413	3597
6.	Thogamalai	3174	3349	3346	3606
7.	Kadavur	4445	4350	4345	4575
8.	K.R.Puram	4496	4667	4543	5075
	<b>TOTAL</b>	<b>26038</b>	<b>26035</b>	<b>27737</b>	<b>28602</b>

Source: District Ele. Educational Officer, Karur

**37.4 NUMBER OF BENEFICIARIES UNDER OLD AGE PENSION SCHEME**

Year: 2013-14

Sl No	Category	Old age pensioner for aged	Old age pension for personally handicapped	Old age pension for widow	Old age pension to agri. Labour	Old age pension for deserted wives	Unmarried poor woman	Indra Gandhi National Disabled Person	Indra Gandhi National Widow pension
(1)	(2)	(3)	(4)	(5)	(6)	(7)	(8)	(9)	(10)
1	S.T	-	-	-	-	-	-	-	-
2	S.C	6083	641	963	240	445	0	116	1093
3	M.B.C	3807	492	921	154	393	37	101	846
4	B.C	7806	1153	2325	599	845	204	256	1830
5	O.C	2653	311	567	91	309	6	23	385
	Total	20349	2597	4776	1084	1992	247	496	4154

Source: District Revenue Department

**37.5 FREE HOUSES AND HOUSE SITES DISTRIBUTED TO COMMUNITIES**

Year: 2013-14

Name of the Taluk	House distributed					
	S.C.	S.T.	B.C.	D.C&MBC	Others	Total
1.	2.	3.	4.	5.	6.	7.
Karur	542	-	687	21	-	1250
Aravakurichi	370	-	590	235	7	1202
Kulithalai	422	-	491	337	-	1250
Krishnarayapuram	399	-	545	438	73	1455
Kadavur	293	-	603	396	-	1292
Total	2026	-	2916	1427	80	6449

**38. SANITARY SERVICES**

**38.1 NO. OF SANITARY WORKERS ENGAGED IN SANITATION, GARBAGE AND SEWAGE DISPOSAL AND OTHER PARTICULARS.**

Year: 2013-14

Municipality / Panchayat Union / Town panchayat	No. of Workers engaged in Sanitation	Qty.of Garbage and Sewage disposal (in Tones)	Other connected works related with sanitation
Municipality	485	15100	-
Panchayat Union	174	372	-
Town Panchayat	125	12110	

Source: Concerned Offices.

38.2 NO. OF VEHICLES ENGAGED IN SANITARY SERVICES

Year: 2013-14

Sl.No. 1.	Name of the Town panchayat / Municipality 2.	No. of vehicles engaged in Sanitary Services 3.
1	Karur Municipality	14
2	Kulithalai Municipality	6
3	<u>TOWNPANCHAYATS</u> Punjaipugalur	3
4	Maruthur	5
5	Aravakurichi	2
6	K.R. Puram	2
7	Uppidamangalam	2
8	Puliur	1
9	P.Jayankondam	1
10	Nangavaram	3
11	Kagithapuram	2
12	P.Thottakurichi	4
13	Pallapatti	3

Source: Concern Local Bodies

### **39. SCIENTIFIC AND RESEARCH SERVICE**

#### **39.1 INSTITUTIONS AND LABORATORIES ENGAGED IN RESEARCH WORK**

Year: 2013-14

Name and address of Institutions and Laboratories 1.	Type of Research Field 2.
Chettinad Cement Factory, Puliur	Cement
Tamilnadu Paper Board and Ltd., Kakithapuram	Paper
E.I.D.Parry India Ltd. Pugalur	Sugar

Source: Concerned Institutions

### **40. STORAGE FACILITIES**

#### **40.1 LIST OF AGRICULTURAL AND NON-AGRICULTURAL STORAGE GODOWNS**

Year:2013-14

SL. NO	Name and address of Agricultural Godowns	Number of Godowns	Capacity	Remarks
1	Karur	1	1000 MT	Rural Godown
2	Chinnadarapuram	Nil	-	-
3	Kulithali	Nil	-	-
4	Irumboothipatti	1	1000Mty	Rural Godown

Source: District warehousing office.

#### **40.2 LIST OF COLD STORAGE AND GODOWNS**

Year: 2013-14

Sl.No. 1.	Name and address of the cold storage 2.
1.	Milk Chilling plant @ Thoranokkal patti

Source: Concerned Department

## **41. TEXTILES**

### **41.1 NO. OF GINNING, SPINNING AND WEAVING MILLS**

Year: 2013-14

Sl.No.	Name of the Block / Municipalities	No. of Ginning mills	No. of Spinning mills	No. of Weaving mills
1	2	3	4	5
1.	Karur – Municipality	-	1	-
2.	Kulithalai Municipality	-	-	-
3.	Karur Block	-	-	-
4.	Thanthoni	-	1	-
5.	Aravakurichi	-	-	1
6.	K. Paramathi	-	-	-
7.	Kulithalai	-	-	-
8.	Thogamalai	-	-	-
9.	Kadavur	-	-	-
10.	K.R. Puram	-	-	-

Source: Concerned office

### **41.2 QUANTUM OF PRODUCTION DURING THE YEAR.**

Year: 2013-14

Ginning Mills production 1.	Spinnig mills production (Kg) 2.	Weaving mills Production 3.
-	N.A	-

source : Concerned office

## 42. TRADE AND COMMERCE

### 42.1 NO. OF MAJOR AND MINOR TRADE AND COMMERCIAL ESTATE

YEAR: 2013-14

No. of major Trade 1.		No. of minor Trade 2.	Other Trade	No. of Commercial estate 3.
<b>Karur</b>	Turmeric Groundnut Coconut Banana-	Paddy Chilies Tobacco	---	--- --- --- ---
<b>Kulithalai</b>	Paddy Coconut Coriander	Coconut	---	---
<b>Chinnadarapuram</b>	Groundnut Coconut	Paddy Chilies	---	---
<b>Irumpoorthipatti</b>	---	Paddy	---	---

Source: Secretary, Market Committee

### 43. TRANSPORT

#### 43.1 LENGTH OF ROADS (IN KILOMETRES)

Year: 2013-14

Category	Surfaced Roads				Un surfaced Roads 5.	Grand Total 6.
	Cement Concrete 1.	Bituminous 2.	Water bound Macadam 3.	Total 4.		
NH 67	-	85.000	-	85.000	-	85.000
NH 7	-	65.850	-	65.850	-	65.850
SH	0.300	214.091	-	214.701	-	214.701
<u>Municipality</u>						
Karur	43.609	193.257	-	242.714	91.975	328.841
Kulithalai	10.225	23.410	-	33.635	0.150	33.785
Pt. Union	1.80	662.78	34.85	699.43	165.80	865.230
Panjayat	6.32	1278.00	182.08	1466.40	1069.49	2535.89
Town Pt.	56.157	219.441	34.97	310.568	97.013	407.581
MDR	-	407.777	-	407.777	-	407.777
ODR	-	338.807	-	338.807	-	338.807
ODR (Sugarcane)	-	110.670	-	110.670	-	110.670
<b>Total</b>	<b>118.411</b>	<b>3599.083</b>	<b>251.9</b>	<b>3732.851</b>	<b>1424.428</b>	<b>5028.581</b>

Source: DE, Highways Department, KARUR

### 43.2 ROAD ACCIDENTS

Year : 2013-14

Sl.No.	Name of the Block/Municipality	Total Number of Accidents			No. of persons injured	Number of persons killed
		Fatal	Non Fatal	Total		
1	Karur Subdivision	104	277	381	413	113
2	Karur Rural @Aravakurichi Subdivision	6	203	299	421	113
3	Kulithalai Subdivision	107	212	319	464	113
	Total	307	692	999	1298	339

Source: District Head Police office.

### 43.3 REGISTERED MOTOR VEHICLES (up to the year)

Year: 2013-14

Commercial							
Stage carriage		Auto-rickshaw 3	Ordinary Taxi 4.	Motor Cab 5.	Maxi Cab 6.	Omni Buses 7.	Private Station Vehicle & others 8.
Public 1.	Private 2.						
11	2	28	27	-	2	-	-

Table 43.3 Contd.

Commercial									
School Bus (9)	Ambulance (10)	Fire Fighter (11)	Light Commercial Vehicle (12)	Lorry		Articulated Vehicle		Tractor Trailor (17)	Total (18)
				State Permit (13)	National Permit (14)	State Permit (15)	National Permit (16)		
32	4	-	262	21	125	-	-	6	520



Table 43.3 Contd.

Non-Commercial Vehicles						
Motor Cycle (19)	Scooter (20)	Moped (21)	Tri-Cycle Auto (22)	Motor Car (23)	Jeep (24)	Station Wagon (25)
5158	2	2795	-	1369	5	-

Table 43.3 Contd.

Non-Commercial Vehicles						
Tractor (26)	Three Wheeler (27)	Four Wheeler (28)	Road Rollers (29)	Others (30)	Total (31)	Grand Total (32)
55	-	1369	-	-	10753	11273

Source: Directorate of Economics and Statistics, Chennai-6.

#### **43.4 TRANSPORT CORPORATIONS**

Year: 2013-14

Sl.No. (1)	Name of the Corporations (2)	Year of Formation (3)	Headquart er (4)	District covered (5)	No.of buses as on 31 <sup>st</sup> March (6)
1.	TNSTC (Kumbakonam Div II ) Ltd., Trichy	1.4.1985	Trichy	Karur	192*

Source: Concerned Transport Department

\*Karur District only

**43.5 SELECT INDICATORS ON OVERALL PERFORMANCE OF  
STATE TRANSPORT CORPORATIONS**

Year: 2013-14

Sl.No. (1)	Item (2)	Details * (3)	
		2012-13	2013-14
1	Fleet Strength	181	192
2	Kilometres operated carried per day(in Lakhs)	0.80	0.89
3	Number of passangers carried per day(in Lakhs)	1.18	1.25
4	Fleet utilisation (percentage)	95.18	95.67
5	Kilometre Efficiency(percentage)	103.90	104.15
6	Kilometre run per litre of Diesel		
	a) City / Town	5.86	5.91
	b) Moffussil	5.60	5.61
7	Number of routes(As on day)	64	59
8	Number of new routes introduced during the year	13	1
9	New villages benefited during the year	5	13
10	Benefited village population ( in Lakhs )	1150	3780
11	Staff Strength	1186	1139
12	Number of Buses constructed & allotted	-	21

Source: TNSTC-Trichy (Karur Dt only)

**43.6 RAILWAY LINES AND STATIONS**

Year: 2013-14

Sl. No.	Item (1)	Broad Guage (2)	Meter Gauge (3)	Broad Gauge & Meter Guage (4)	Total (5)
1	Route Length (in Km.)	70	Nil	Nil	70
2	Tract Length (in Km.)	95	Nil	Nil	95
3	Number of Railway Stations	11	Nil	Nil	11

Source: Concerned Railway Station.

### 43.7 PORT DEVELOPMENT

1. Major Ports	NIL
2. Intermediate ports	NIL
3. Minor ports	NIL

#### Vessels entered and Cargo handled (Not applicable)

Name of the Port 1.	Vessels entered 2.	Cargo handled 3.
Major Ports: 1. Chennai 2. Tuticorin	--	--
<u>Intermediate Ports</u> 1. Cuddalore 2. Nagapattinam	--	--
<u>Minor Ports</u> 1. Kilakarai 2. Rameswaram 3. Pamban 4. Colachal 5. Kanniyakumari 6. Valinokkam * Including Transhipment, Cargo and Container cargo	--	--

Source: Concerned Port Office

### 43.8 AIR PORTS

Year: 2013-14

Sl. No. (1)	Airport (2)	Passengers (in '000')			
		Embarked (3)	Disembarked (4)	Transit (5)	Total (6)
1.	INTERNATIONAL AIRPORT, MADRAS	Nil		Nil	
	a) International				
	b) Domestic				
2.	DOMESTIC AIRPORT	Nil		Nil	-----
	a) Madras				
	b) Coimbatore				
	c) Madurai				
	d) Tiruchirappalli				

Contd...

Cargo Handled (Tonne)			Revenue (Rs. In lakhs)		
Loaded (7)	Unloaded (8)	Total (9)	PAX (10)	Cargo (11)	Total (12)
	--	Nil	-		

Source: Concerned Airport

43.9 PRIVATE TRANSPORT OPERATIONS

Year: 2013-14

I.No. (1)	Name of the Transport Operations (2)
1.	Saravana Road Ways – Karur – pugalur
2.	V.K.Aravind Transport – Karur – Chatrapatti
3.	Palani Transports – Karur – Palani
4.	Parani Transport – Karur – Erode
5.	V.K.A.Sons Ltd. _Karur_ - Trichy
6.	Karur Roadways – Karur – Velur
7.	Dindigul Transports – Karur – Dindigul
8.	Thirupur Karur Transports – Karur – Thirupur
9.	Malaiyamman Roadways – Velur – Trichy
10.	S.M.Bus Service – Karur – Namakkal
11.	V.V.B.Bus Service – Karur – Palami
12.	V.K.A.Transports – Karur – Dindigul
13.	Pasupathiswara Roadways – Karur – Nanjaikalakurichi
14.	Pallapatti Transports – Karur – Dindigul
15.	Vasugi Transports – Karur – Ariyalur
16.	Vasavi Transports – Karur – Tharagampatti
17.	S.M.R.Transports – Karur – Selam
18.	Jothi Transports – Karur – Thirupur
19.	L.G.B.Transports – Thirumagudalur – Tiruchy
20.	Karur Transport – Karur – Erode
21.	Karur Town Transport – Karur – Ayyalur – Kadavur
22.	Kuziliamparai Transport – Karur – Dindigul
23.	Manaparai Transport – Karur – Manaparai
24.	Vijayalakshmi Transport – Karur – Viralimalai
25.	Raja Transports – Karur – Noyyal
26.	V.P.Gopalakrishnan Transport – Karur – Aravakurichi
27.	P.Sulochana Transport – Karur – Dharapuram
28.	T.Viyapuri Transport – Mayanur – Dharapuram
29.	S.Sathish Transports – Trichy – Pallapatti
30.	A.Samiappan Transport – Karur – Trichy
31.	R.Balakrishnan Transports – Velur – Trichy
32.	R.Saradha Transports – Karur – Kadavur
33.	S.Pasupathi Transports – Karur – Jedarpalayam
34.	S .Gunasekaran Transports – Karur – Thirumugadalur
35.	V.T.Kumaravel Transports – Karur – Manaparai
36.	A.Thamilarasan Transports – Karur – Virupatchi
37.	K.M.Palanichamy Transports – Karur – Palayam

Source: Concerned Transport Corporation

## **44. TOURISM**

### **44.1 PLACES OF TOURIST ATTRACTION**

Year: 2013-14

Sl.No. (1)	Tourist Place (2)
1.	Mariyamman Temple, Pasupatheswara Temple – Karur
2.	Thanthonimalai – Kalyanavenkatramana swamy Temple
3.	Ayyar Malai – Rathinagireeswarar Temple
4.	Vennai Malai – Baladhandayuthapani Temple
5.	Arunattan Malai – Velayuthampalayam

Source: District Tourist Development Office.

### **44.2 LIST OF PLACES OF WORSHIP**

Year: 2013-14

Sl.No. (1)	Places of Worship (2)
1.	Kadambar Kovil – Kulithalai
2.	Ayyarmalai – Kulithalai
3.	Thanthonimalai Temple – Thanthoni
4.	Mariyamman Temple – Karur
5.	Vennai Malai Temple – Karur
6.	Pasipatheeswarar Temple – Karur
7.	Venjamangudalur Temple
8.	Velayuthampalayam – Arunattanmalai

Source: Concerned Office.

#### 44.3 LIST OF HOTELS AND RESTAURANTS

Year: 2013-14

Sl.No (1)	List of Hotels (2)	List of Restaurants (3)
1.	Amarjothi Hotels	Hotel Manoharan
2.	Hotel Valluvar	Hotel Sundaravilas
3.	Amaravathi Hotels	Hotel Supreme
4.	Nandhini Hotels	
5.	Alwin Plaza	
6.	Sakthi Hotels	
7.	Hotel Subra Towers	
8.	Hotel Amutha	
9.	Hotel Sundaravilas	
10.	Hotel Arun	
11.	Hotel Anand	

Source: Concerned Office.

#### 44.4 LIST OF TRAVEL AGENTS

Year: 2013-14

Sl.No. (1)	List of Travel Agents (2)
1.	Maruthi Travel Agencies, Karur
2.	K.R.L.S. Travel Agencies, Karur
3.	Rajali Travels, Karur
4.	K.P.N.Travels, Karur
5.	K.G.R. Travels, Karur
6.	A.M. Travels, Karur.
7.	Royal Travels, Karur.
8.	Siva Travels, Karur.
9	Sri Ram Travels, Karur.
10	Udaya Travels, Karur.
11.	Vinayaka Travels, Karur.
12.	Vivekam Travels, Karur..s

Source: Concerned Office.

44.5 TRAIN AND SERVICE TIMINGS 2013-14

2011-12No	Place of Dept.	Place of Arrl.	Arrl. to Karur	Dept. from Karur	Remarks
16787	Tirunelveli	Jamudavi	00:05	00:10	Express, Tue,Sat
16733	Rameswaram	Okha	02:40	02:45	Experss Sat
16609/11	Nagercoil / Thoothukudi	Coimbatore	03:42	03:45	Express Daily
12690	Nagercoil	Chennai	04:12	04:15	Express, Mon
16859	Egmore	Mangalore	06:17	06:20	Express Daily
56841	Trichy	Erode	09:00	09:15	Passenger Daily
76833	Trichy	Karur	11:35	-	Passenger Expt. Sunday
56826	Tirunelveli	Erode	12:30	12:40	Passenger Daily
16340	Nagercoil	Mumbai	14:20	14:25	Express Mon,Tue,Wed,Fri
56847	Trichy	Palghat Town	14:30	14:35	Passenger Daily
56319	Nagercoil	Coimbatore	16:05	16:10	Passenger Daily
56843	Trichy	Erode	17:55	18:00	Passenger Daily
12083	Mailaduthurai	Coimbatore	18:18	18:20	Jan Shatabti Express Except Tue
76835	Trichy	Karur	20:30	-	Passenger Except Sunday
16187	Karaikkal	Ernakulam	21:36	21:40	Express Daily
16231	Mayiladuthurai	Mysore	21:57	22:00	Express,Daily
16235	Tuticorn	Mysore	22:30	22:35	Express,Daily
16857	Puduchery	Mangalore	22:17	22:20	Express, Except Sat
16232	Mysore	Mayiladuthurai	02:05	02:10	Express Daily
16188	Ernakulam Jn.	Karaikkal	05:52	05:55	Express Daily
76836	Karur	Trichy	-	06:55	Passenger Except Sun
56844	Erode	Trichy	09:00	09:05	Passenger Daily
12084	Ciombatore	Mailaduthurai	09:23	09:25	Jan Shatabti Express Except Tue
56848	Palghat	Trichy	11:38	11:40	Passenger Daily
76834	Karur	Trichy	-	15:30	Passenger Expt. Sunday
56842	Erode	Trichy	17:55	18:00	Passenger Daily
16860	Mangalore	Chennai Egmore	19:55	20:00	Express Daily
16858	Mangalore	Puduchery	03:20	03:25	Express Monday
12689	Chennai	Nagrcoil	01:30	01:35	Express Saturday
16236	Mysore	Tuticorin	04:35	04:40	Express Daily
16788	Jamutawi	Tirunelveli	14:47	09:50	Express Sun,Thurs
56320	Coimbatore	Nagercoil	11:20	11:25	Passenger Daily
16734	Okha	Rameswaram	13:00	13:35	Express Thursday
56825	Erode	Tirunelveli	14:15	14:20	Passenger Daily
16339	Mumbai GST	Nagercoil	18:20	18:25	Express Mon,Thu, ,Fri,Sat
16610 / 12	Coimbatore	Nagercoil / Thoothukudi	23:35	23:40	Express Daily
17315	Vasco-da-Gama	Velankani	06:18	06:20	Express ( Tue )
19567	Thoothukudi	Duvaraga	04:40	04:45	Vivek Express ( Mon )
16618	Coimbatore	Rameswaram	22:30	22:35	Express, Tue,
16001	Chennai Central	Palani	3:50	3:55	Express Daily
16858	Mangalore	Pandichery	3:20	3:25	Express, Monday
16606	Coimbatore	Mannarkudi	2:47	2:50	Express Daily
16617	Rameswaram	Coimbatore	2:40	2:45	Express, Thursday
16002	Palani	Chennai Central	21:05	21:10	Express Daily
16857	Pandichery	Mangalore	22:20	22:25	Express, Saturday
16615	Manarkudi	Coimbatore	00:22	00:25	Express Daily

Source: Southern Railway, Karur



## **45. Vital Statistics**

### **45.1 BIRTHS AND DEATHS REGISTERED**

Year: 2013

Sl.No. (1)	Name of the Block / Municipality (2)	Live Births Registered (3)	Deaths Registered (4)
1.	Karur Municipality	8561	1889
2.	Kulithalai Municipality	1327	222
3.	Karur Block	531	1015
4.	Thanthoni Block	378	1010
5.	Aravakurichi Block	525	892
6.	Paramathi Block	260	1011
7.	Kulithai Block	390	693
8.	Thogmalai Block	548	649
9.	Kadavur Block	624	648
10.	Krishnarayapuram Block	755	1005
	TOTAL	13899	9034

Source: D.D., Health Services

### **45.2 BIRTH, DEATH AND INFANT MORTALITY RATES**

Year: 2013-14

Birth Rate (1)	Death Rate (2)	Infant Mortality (3)
12.5	5.2	17.9

Source: D.D., Health Services

### **45.3 DEATH BY CAUSES**

Year: 2013-14

Sl.No. (1)	Name of the Cause for Death (2)	No.of Deaths (3)
	Not available	

Source: Concerned Office.

## 46. Voluntary services

### 46.1 LIST OF VOLUNTARY SERVICES AVAILABLE IN THE DISTRICT FOR THE DEVELOPMENT OF RURAL AND URBAN POPULATION

Year: 2013-14

Sl.No (1)	Name of the NGO (2)	List of Voluntary Service (3)	Phone no.& E.Mail (4)
1.	ABCD	Association of Boodhan and Community Development, Kurumbapatti, Balaviduthy post, Tharagampatti(via),Kulithalai-621311.	PP:04323-51210 E.Mail:abcd@yahoo.com
2.	AREDS	Association for Rural Education and Development of Society, Kattalai, Renganathapuram post, Mayanur(via), Krishnarayapuram Taluk, Karur-639108	350618,350617, 350966,350950 Aravanapettai Trg 350399 E.Mail:aread samy@net3vsnl.net.in
3.	GRAMIUM	112B, Cauveri Nager, P.B.18, OPP.To Library, Kulithalai-639104. Karur.	04323-22842,23708, 04323-23709 cell:98424-23708 E.Mail:gramnara@Yahoo.co.in
4.	GRAMODAYA	P.B.No.6, Manaparai-621306, Trichy Dt.	04332- 62748,60432,60630,60513 cell:98424-60630 Fax:0091-4332-60070 E.Mail:gramodaya@satyam.net.in
5.	ISS	Inba Seva sangam, Sevapur post, Tharagampatti(via), Kulithalai-621311, Karur District.	04332-79227,79228,79229 E.Mail:inbaseva@yahoo.co.in
6.	SEPAD	Society for Education and Peoples Action for Development, Union Office Road	383388/383188
7.	YARD		pp:04320-42744,38449,38264 E.Mail:pillayard@yahoo.co.in
8.	LEAD		341024 cell:9842451234 Panjapatty:04323-44447 E.Mail:radha@md3vsnl.net.in
9.	PSYCHO		349842 cell:98430-49484 E.Mail:chistranj@hcl infinet.net.in

Source: Concerned Organisation.

47. WATER WORK AND SUPPLY  
47.1 NO. OF SCHEMES OPERATED IN THE DISTRICT

Year: 2013-14

Sl.No. (1)	Name of the Schemes (2)	No.of the Programmes in the Schemes (3)
1	Individul power pump scheme – MNP & NRDWP	123
2	Indiviul power pump scheme – Quality affected Habitations	-
3	Water Supply to Schools	-
4	Jalmani	-
5	Rejuvenation works for School	-
6	Water supply to Primary Health Centre	-
7	Construction of Check dam	-
8	Roof Top Harvesting	-
9	Shaft	50
10	Rejuvenation works for CWSS scheme	24
11	Providing CWSS to 72 habitations in Kosur and 6 other panchayats in Krishnarayapuram union	Scheme under departmental maintenance
12	Providing CWSS to 72 habitations in Pillapalayam and 6 other panchayats in Krishnarayapuram union	Scheme under departmental maintenance

Source: Concerned Department.

47.2 NO.OF WORKERS ENGAGED IN THE WATER WORKS AND SUPPLY

Year: 2013-14

Sl.No. (1)	Name of the Schemes (2)	No.of Workers engaged in water works and supply (3)
1.	RURAL WATER SUPPLY SCHEME	Nil

Source: Concerned Department.

47.3 NO.OF HOUSE CONNECTIONS, FOUNTAINS

Year: 2013-14

Sl.No. (1)	Name of the Blocks / Municipalities (2)	No. of House water connections (3)
1.	KARUR MUNICIPALITY	11367
2	INAMKARUR MUNICIPALITY	10312
3.	KULITHALAI MUNICIPALITY	1512
4.	THANTHONI MUNICIPALITY	7964
5	KARUR BLOCK	3482
6	THANTHONI BLOCK	5015
7	ARVAKURICHI BLOCK	1232
8	K.PARAMATHI BLOCK	1297
9	KULITHALI BLOCK	1981
10	THOGAMALAI BLOCK	1038
11	KRISHNARAYAPURAM BLOCK	865
12	KADVUR BLOCK	1342

Source: Concerned Department

Deputy Director of Statistics,  
Karur.